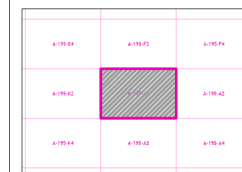
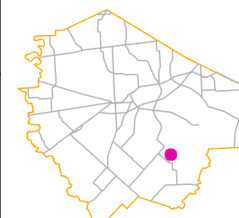


The seal of Fort Bend Central Appraisal District is a circular emblem. It features a five-pointed star in the center, surrounded by a wreath of olive and oak branches. The words "FORT BEND CENTRAL" are inscribed along the top arc, and "APPRAISAL DISTRICT" along the bottom arc. Two small stars separate the top and bottom text on the left and right sides.

Fort Bend Central Appraisal District (FBCAD) is not authorized to determine legal title to property or establish the legal boundaries of property. FBCAD establishes appraisal records based on information from various sources, including but not limited to deeds, plats and surveys provided to but not created by the district. FBCAD is not responsible for errors or omissions in information submitted to and reviewed by the district. If any errors or omission are detected, contact the GIS Department of the FBCAD.



Grid Location Reference



County Location Reference

LAMAR
CISD
S01

A-82
C D SAYRE

A-24
P FAIRCHILD
NEEDVILLE
ISD
S05

4503
21.8417 AC

—A-195-F3—

-A-195-K2

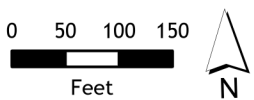
A-195-A2-

A-195-A3

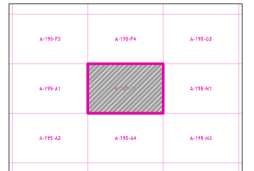
2021 Certified Tax Roll



Grid Page
A-195-A2



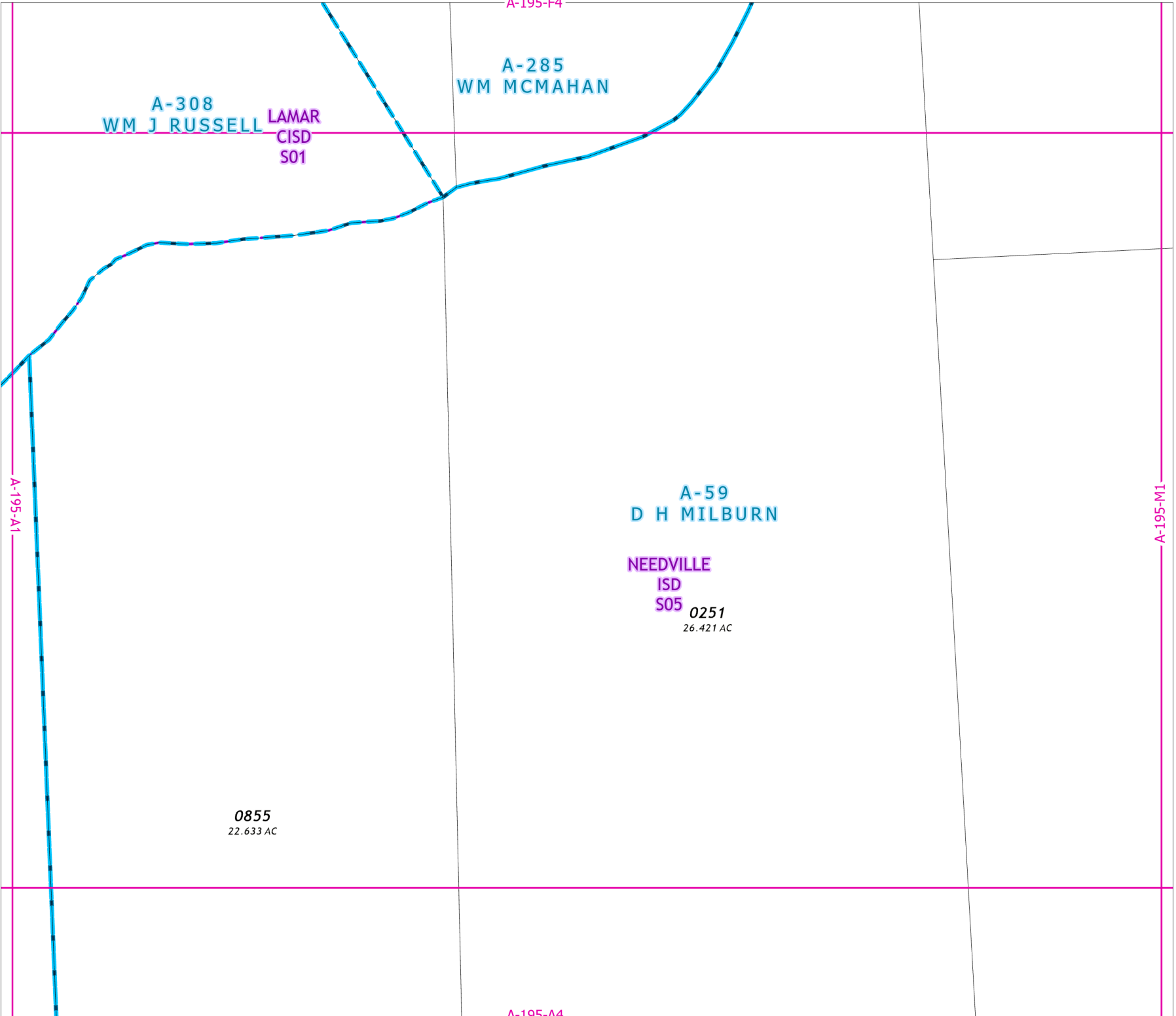
Fort Bend Central Appraisal District (FBCAD) is not authorized to determine legal title to property or establish the legal boundaries of property. FBCAD establishes appraisal records based on information from various sources, including but not limited to deeds, plats and surveys provided to but not created by the district. FBCAD is not responsible for errors or omissions in information submitted to and reviewed by the district. If any errors or omission are detected, contact the GIS Department of the FBCAD.



Grid Location Reference



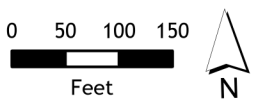
County Location Reference



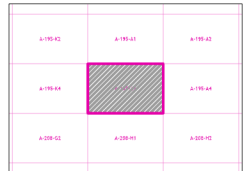
2021 Certified Tax Roll



Grid Page
A-195-A3



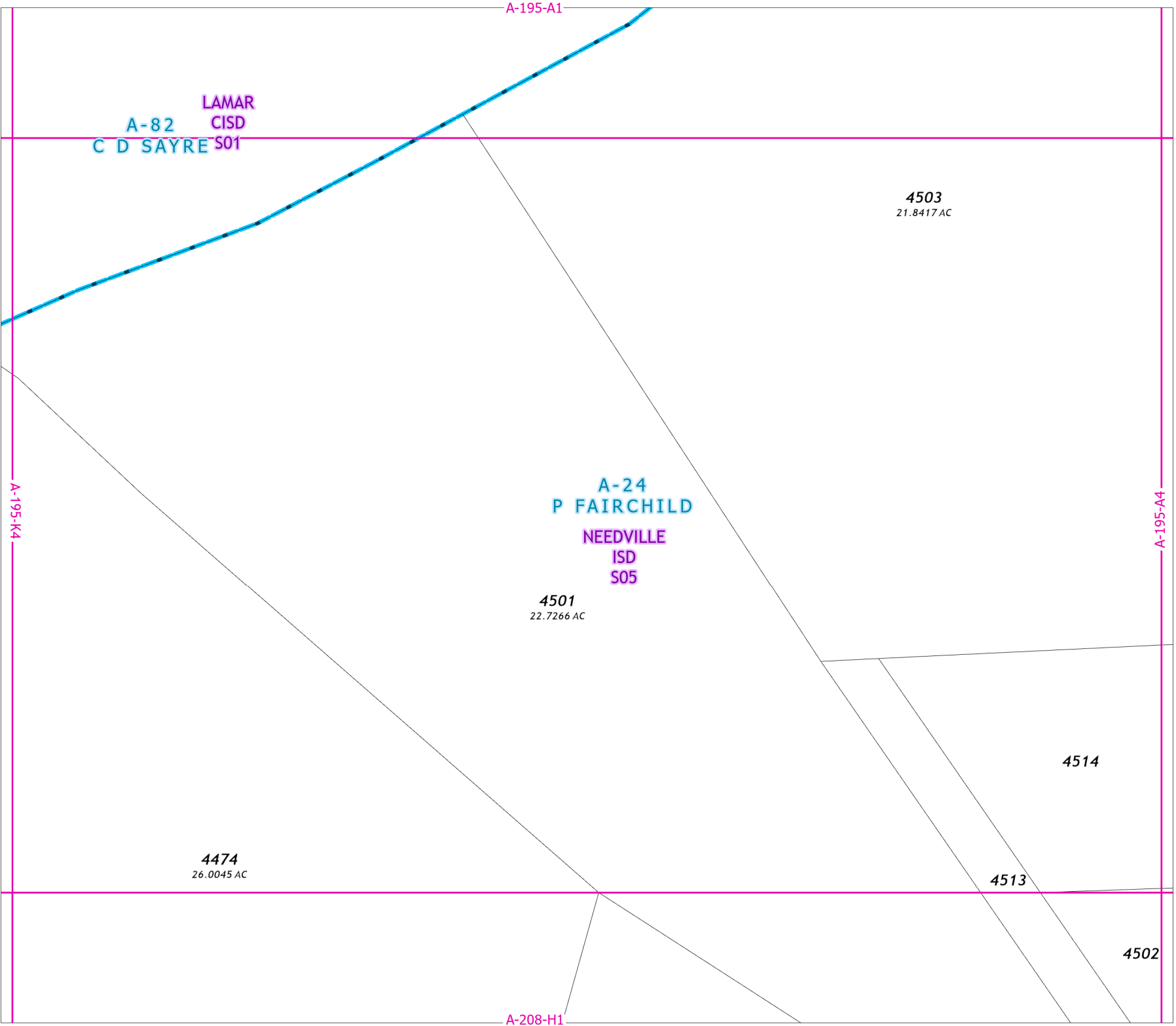
Fort Bend Central Appraisal District (FBCAD) is not authorized to determine legal title to property or establish the legal boundaries of property. FBCAD establishes appraisal records based on information from various sources, including but not limited to deeds, plats and surveys provided to but not created by the district. FBCAD is not responsible for errors or omissions in information submitted to and reviewed by the district. If any errors or omission are detected, contact the GIS Department of the FBCAD.



Grid Location Reference



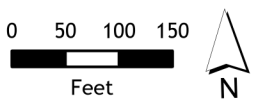
County Location Reference



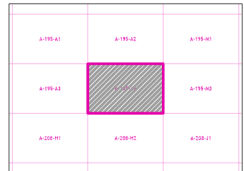
2021 Certified Tax Roll



**Grid Page
A-195-A4**



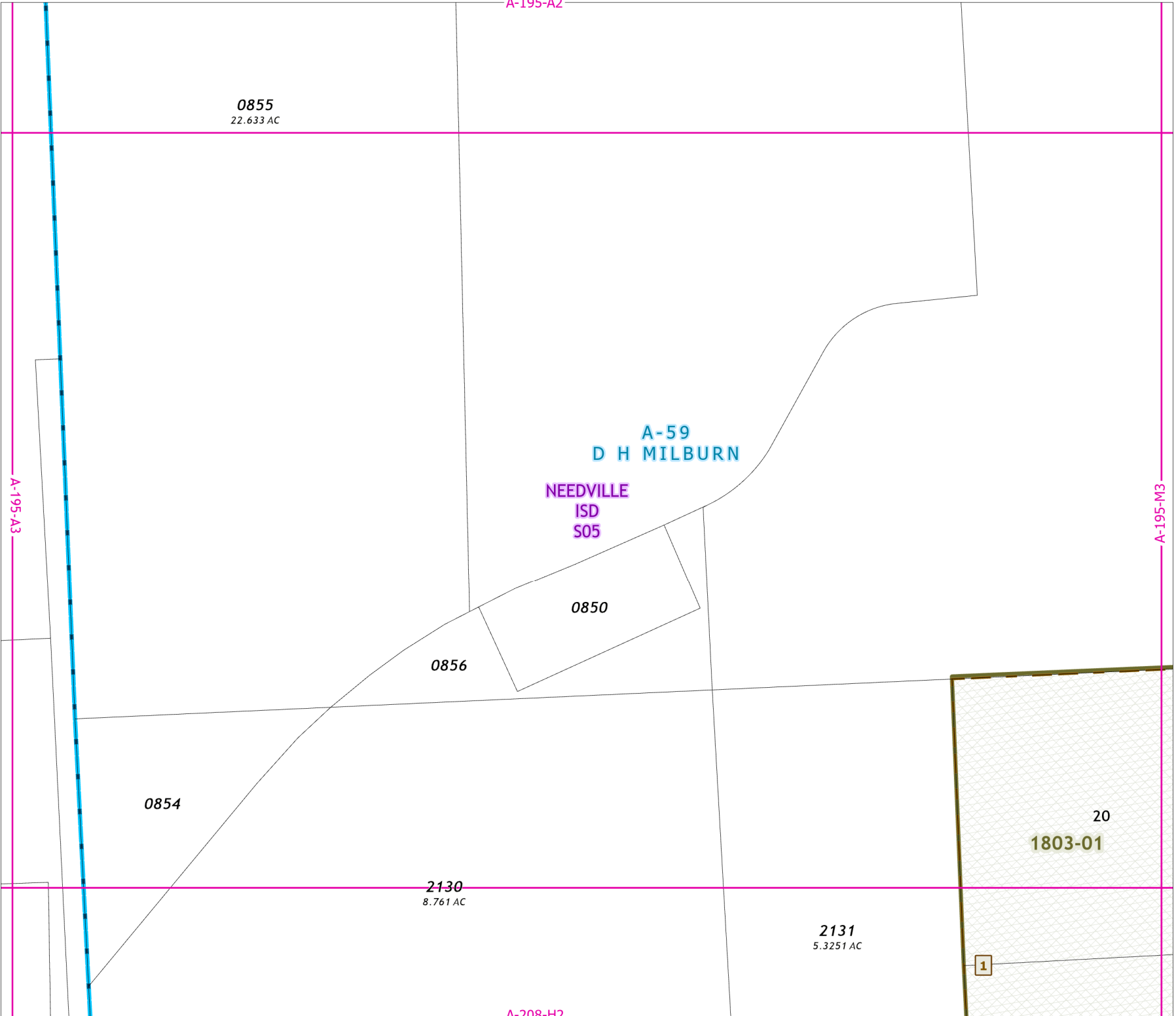
Fort Bend Central Appraisal District (FBCAD) is not authorized to determine legal title to property or establish the legal boundaries of property. FBCAD establishes appraisal records based on information from various sources, including but not limited to deeds, plats and surveys provided to but not created by the district. FBCAD is not responsible for errors or omissions in information submitted to and reviewed by the district. If any errors or omission are detected, contact the GIS Department of the FBCAD.



Grid Location Reference



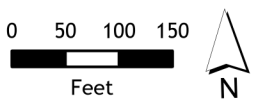
County Location Reference



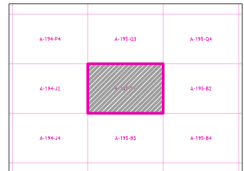
2021 Certified
Tax Roll



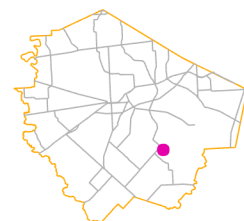
Grid Page
A-195-B1



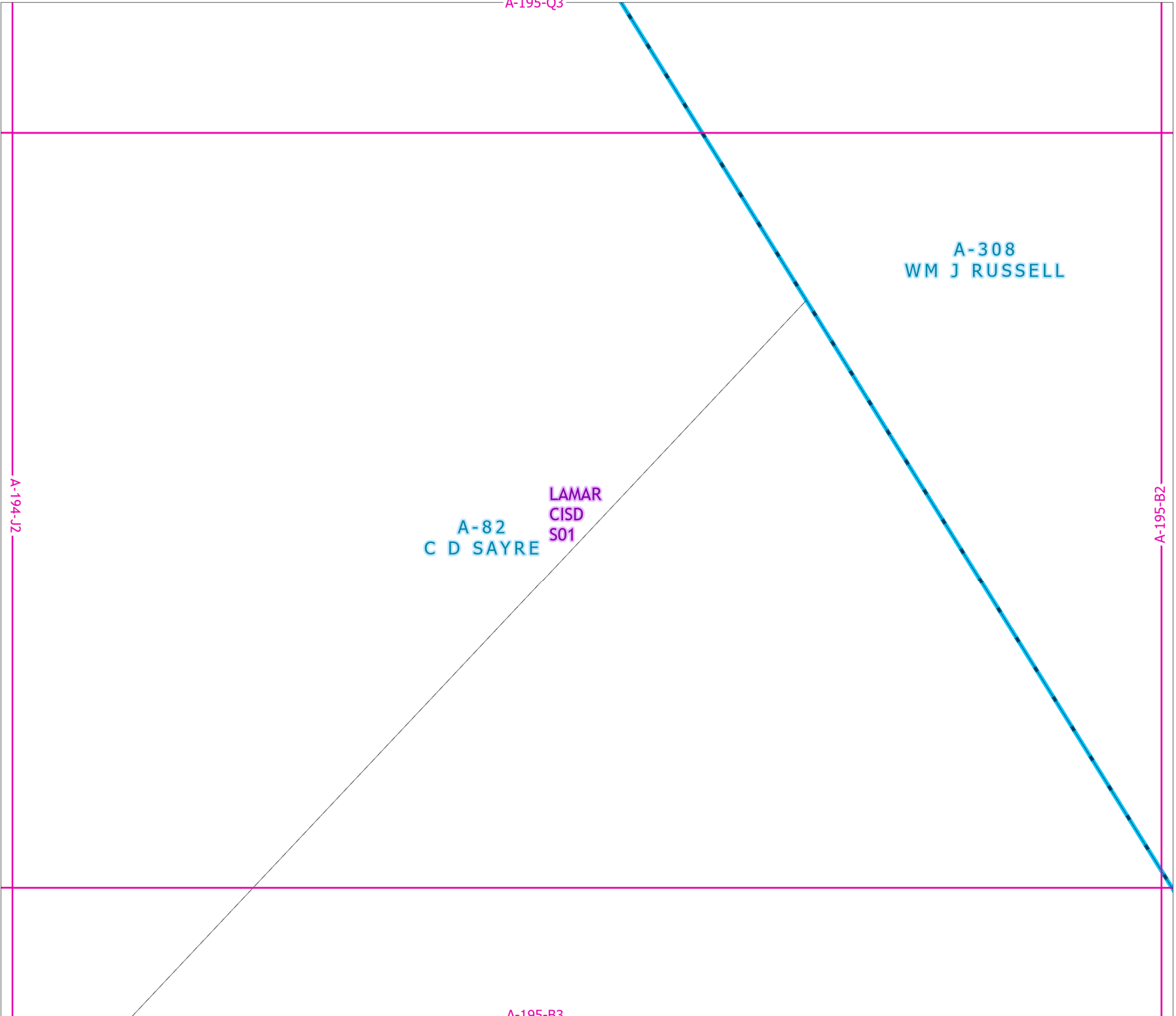
Fort Bend Central Appraisal District (FBCAD) is not authorized to determine legal title to property or establish the legal boundaries of property. FBCAD establishes appraisal records based on information from various sources, including but not limited to deeds, plats and surveys provided to but not created by the district. FBCAD is not responsible for errors or omissions in information submitted to and reviewed by the district. If any errors or omission are detected, contact the GIS Department of the FBCAD.



Grid Location Reference



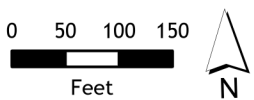
County Location Reference



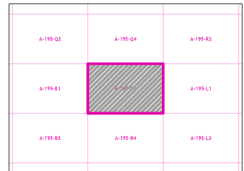
2021 Certified Tax Roll



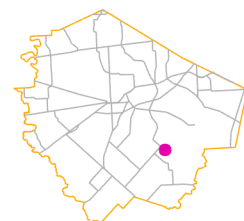
**Grid Page
A-195-B2**



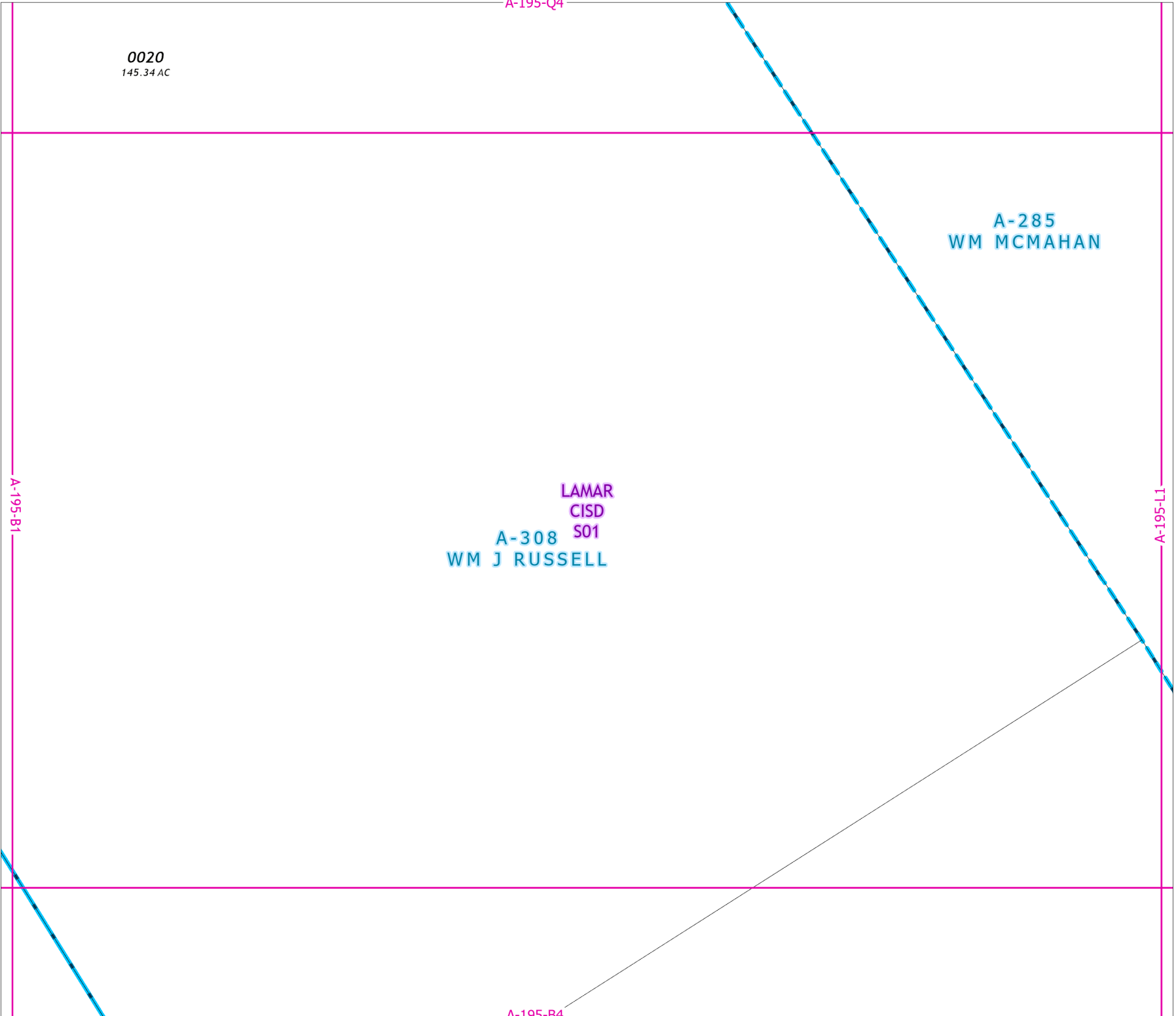
Fort Bend Central Appraisal District (FBCAD) is not authorized to determine legal title to property or establish the legal boundaries of property. FBCAD establishes appraisal records based on information from various sources, including but not limited to deeds, plats and surveys provided to but not created by the district. FBCAD is not responsible for errors or omissions in information submitted to and reviewed by the district. If any errors or omission are detected, contact the GIS Department of the FBCAD.



Grid Location Reference



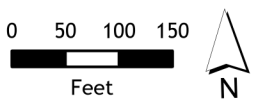
County Location Reference



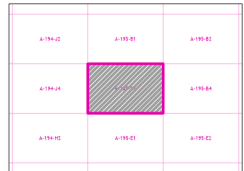
2021 Certified
Tax Roll



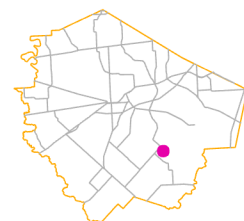
Grid Page
A-195-B3



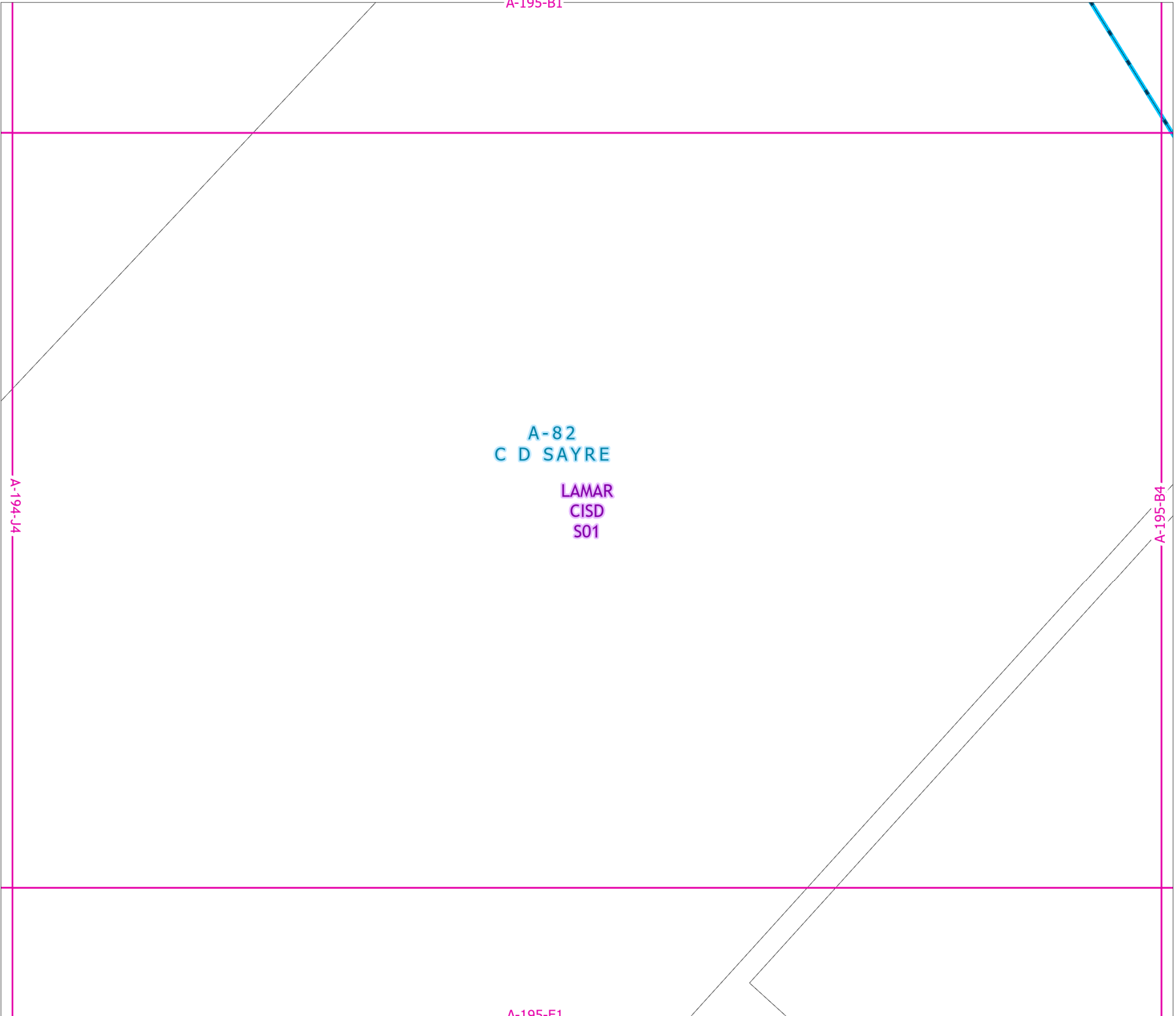
Fort Bend Central Appraisal District (FBCAD) is not authorized to determine legal title to property or establish the legal boundaries of property. FBCAD establishes appraisal records based on information from various sources, including but not limited to deeds, plats and surveys provided to but not created by the district. FBCAD is not responsible for errors or omissions in information submitted to and reviewed by the district. If any errors or omission are detected, contact the GIS Department of the FBCAD.



Grid Location Reference



County Location Reference

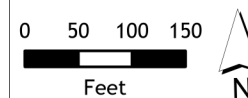


A-195-B2

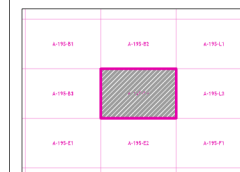
2021 Certified Tax Roll



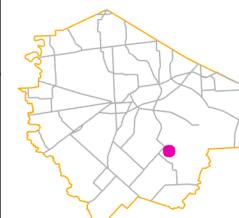
Grid Page
A-195-B4



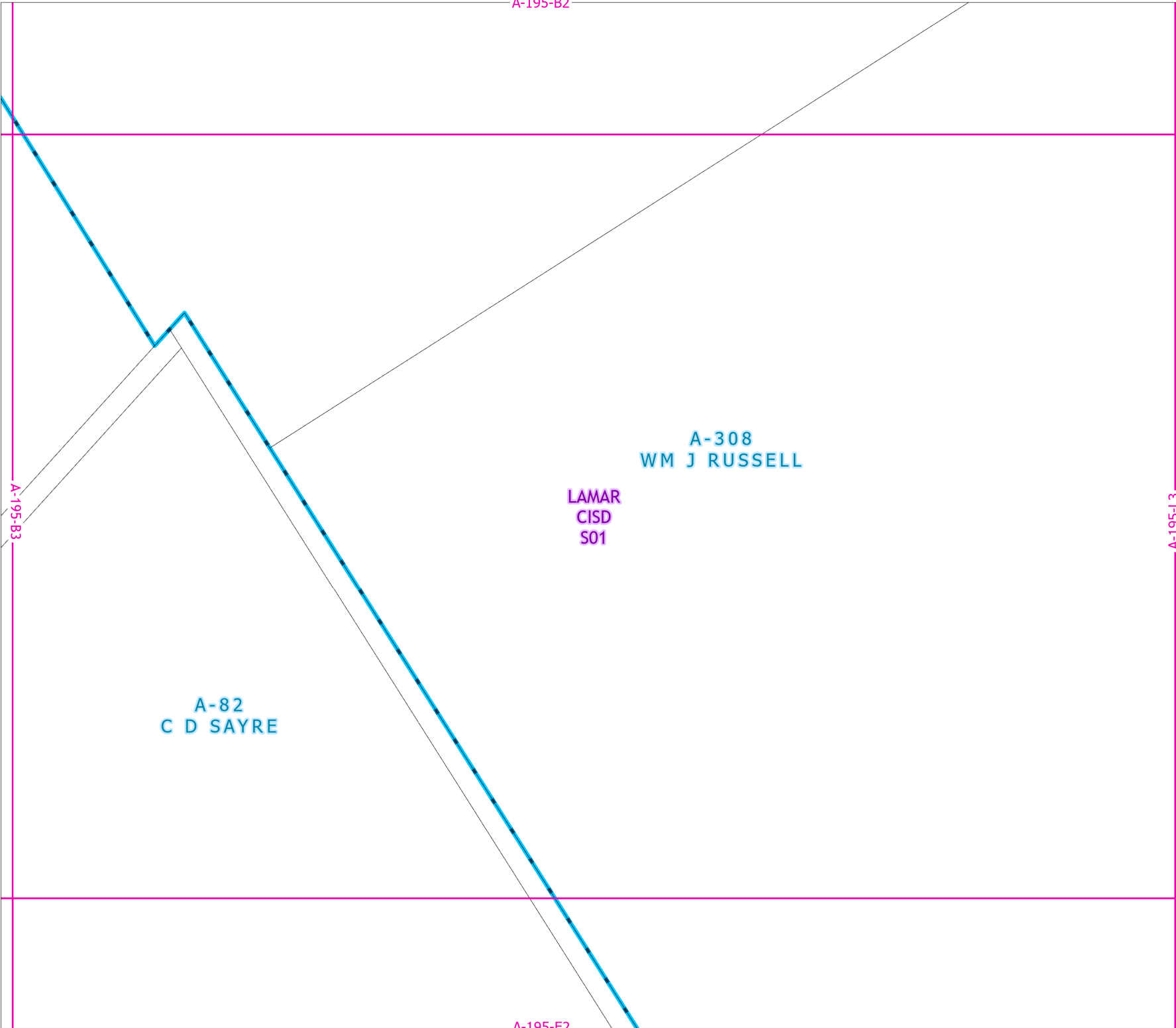
Fort Bend Central Appraisal District (FBCAD) is not authorized to determine legal title to property or establish the legal boundaries of property. FBCAD establishes appraisal records based on information from various sources, including but not limited to deeds, plats and surveys provided to but not created by the district. FBCAD is not responsible for errors or omissions in information submitted to and reviewed by the district. If any errors or omission are detected, contact the GIS Department of the FBCAD.



Grid Location Reference



County Location Reference



A-195-H3

A-195-M2

1750
436.851 AC

NEEDVILLE
ISD
S05
A-59
D H MILBURN

2021 Certified Tax Roll



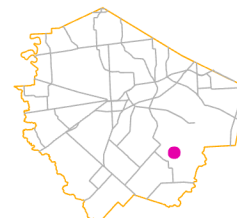
Grid Page
A-195-C1



Fort Bend Central Appraisal District (FBCAD) is not authorized to determine legal title to property or establish the legal boundaries of property. FBCAD establishes appraisal records based on information from various sources, including but not limited to deeds, plats and surveys provided to but not created by the district. FBCAD is not responsible for errors or omissions in information submitted to and reviewed by the district. If any errors or omission are detected, contact the GIS Department of the FBCAD.

A-195-G4	A-195-G2	A-195-G4
A-195-G2	A-195-C1	A-195-C2
A-195-G4	A-195-C2	A-195-G4

Grid Location Reference



County Location Reference

A-195-C3

LAMAR
CISD
S01

A-195-H4

A-67
R PEEBLES

LAMAR
CISD
S01

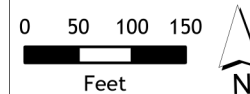
NEEDVILLE
ISD
S05

A-195-C1

2021 Certified Tax Roll



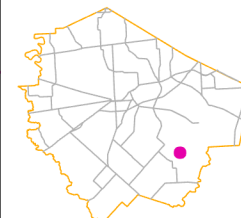
Grid Page
A-195-C2



Fort Bend Central Appraisal District (FBCAD) is not authorized to determine legal title to property or establish the legal boundaries of property. FBCAD establishes appraisal records based on information from various sources, including but not limited to deeds, plats and surveys provided to but not created by the district. FBCAD is not responsible for errors or omissions in information submitted to and reviewed by the district. If any errors or omission are detected, contact the GIS Department of the FBCAD.

A-195-H3	A-195-H4	A-195-E3
A-195-C1	A-195-C2	A-195-E1
A-195-C3	A-195-C4	A-195-E2

Grid Location Reference



County Location Reference

A-195-C4

A-195-C1

A-195-M4

A-59
D H MILBURN
NEEDVILLE
ISD
S05

LAMAR
CISD
S01

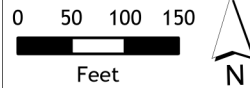
A-195-C4

A-208-K1

2021 Certified Tax Roll



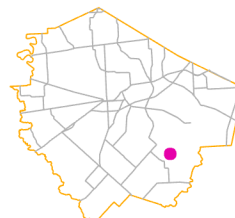
Grid Page
A-195-C3



Fort Bend Central Appraisal District (FBCAD) is not authorized to determine legal title to property or establish the legal boundaries of property. FBCAD establishes appraisal records based on information from various sources, including but not limited to deeds, plats and surveys provided to but not created by the district. FBCAD is not responsible for errors or omissions in information submitted to and reviewed by the district. If any errors or omission are detected, contact the GIS Department of the FBCAD.

A-195-K2	A-195-C1	A-195-C3
A-195-K4	A-195-C3	A-195-K4
A-208-K2	A-208-K1	A-208-K2

Grid Location Reference

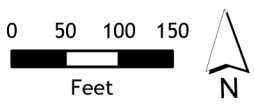


County Location Reference

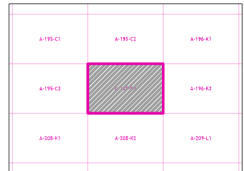
2021 Certified
Tax Roll



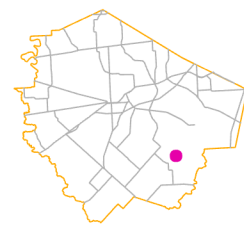
Grid Page
A-195-C4



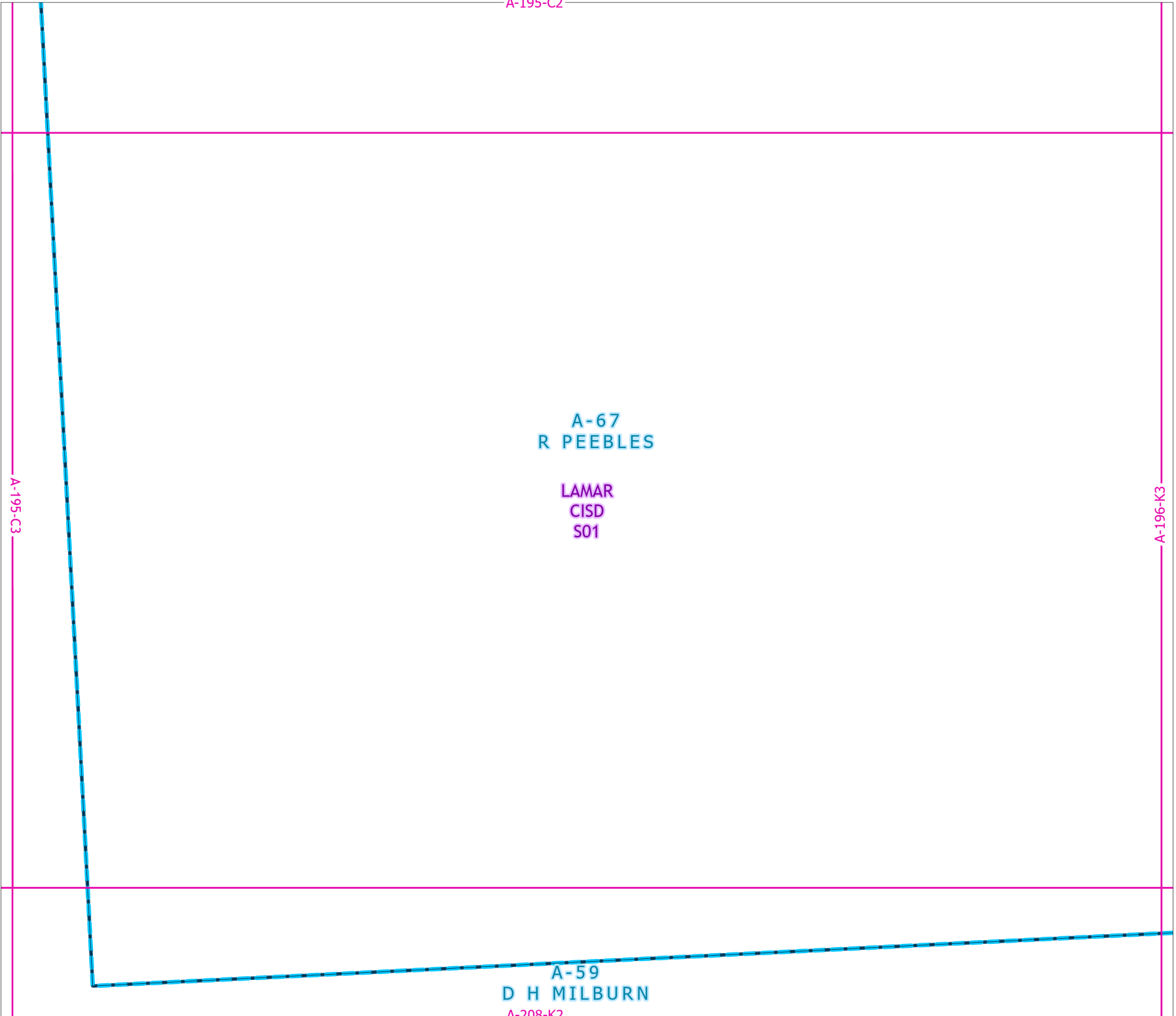
Fort Bend Central Appraisal District (FBCAD) is not authorized to determine legal title to property or establish the legal boundaries of property. FBCAD establishes appraisal records based on information from various sources, including but not limited to deeds, plats and surveys provided to but not created by the district. FBCAD is not responsible for errors or omissions in information submitted to and reviewed by the district. If any errors or omission are detected, contact the GIS Department of the FBCAD.



Grid Location Reference



County Location Reference





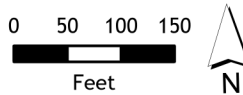
Grid Page
A-195-D1

0020
375 AC

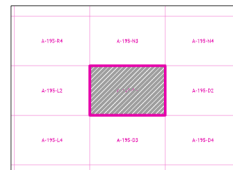
A-285
WM MCMAHAN

LAMAR
CISD
S01

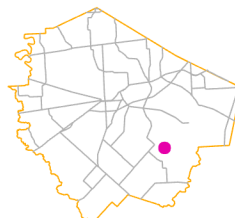
NEEDVILLE
ISD
S05
A-59
D H MILBURN



Fort Bend Central Appraisal District (FBCAD) is not authorized to determine legal title to property or establish the legal boundaries of property. FBCAD establishes appraisal records based on information from various sources, including but not limited to deeds, plats and surveys provided to but not created by the district. FBCAD is not responsible for errors or omissions in information submitted to and reviewed by the district. If any errors or omission are detected, contact the GIS Department of the FBCAD.



Grid Location Reference

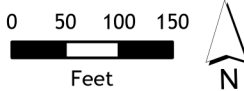


County Location Reference

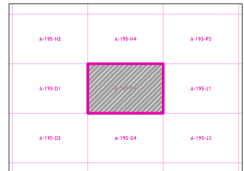
2021 Certified Tax Roll



Grid Page
A-195-D2




Fort Bend Central Appraisal District (FBCAD) is not authorized to determine legal title to property or establish the legal boundaries of property. FBCAD establishes appraisal records based on information from various sources, including but not limited to deeds, plats and surveys provided to but not created by the district. FBCAD is not responsible for errors or omissions in information submitted to and reviewed by the district. If any errors or omission are detected, contact the GIS Department of the FBCAD.



Grid Location Reference



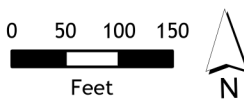
County Location Reference



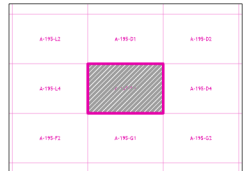
2021 Certified
Tax Roll



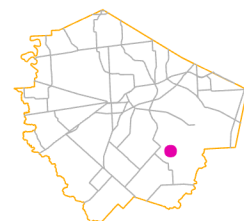
Grid Page
A-195-D3



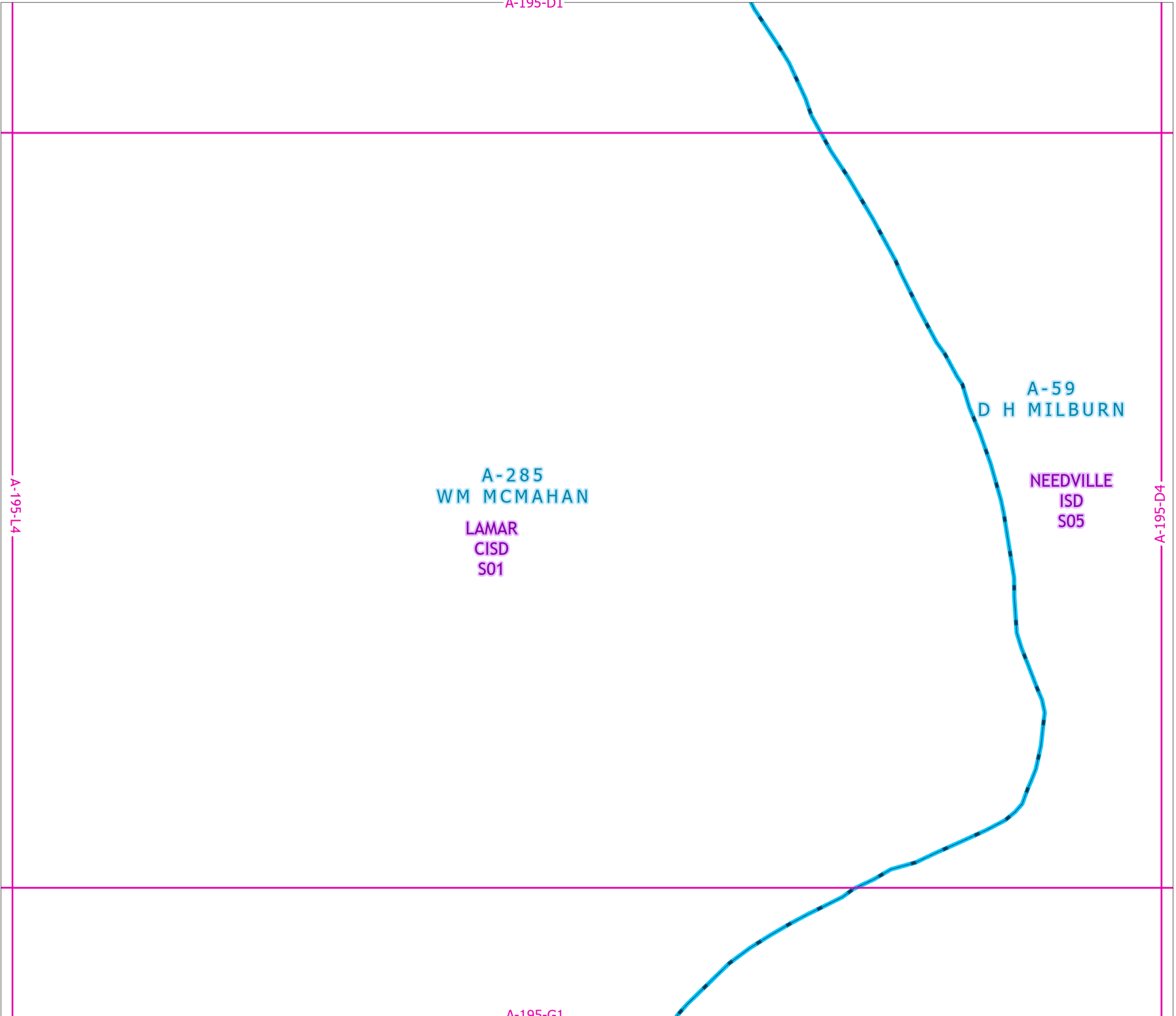
Fort Bend Central Appraisal District (FBCAD) is not authorized to determine legal title to property or establish the legal boundaries of property. FBCAD establishes appraisal records based on information from various sources, including but not limited to deeds, plats and surveys provided to but not created by the district. FBCAD is not responsible for errors or omissions in information submitted to and reviewed by the district. If any errors or omission are detected, contact the GIS Department of the FBCAD.



Grid Location Reference



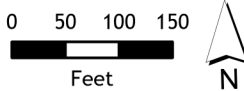
County Location Reference



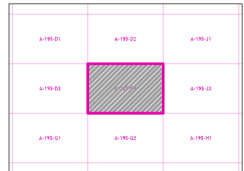
2021 Certified
Tax Roll



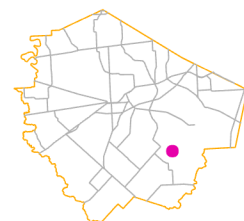
Grid Page
A-195-D4



Fort Bend Central Appraisal District (FBCAD) is not authorized to determine legal title to property or establish the legal boundaries of property. FBCAD establishes appraisal records based on information from various sources, including but not limited to deeds, plats and surveys provided to but not created by the district. FBCAD is not responsible for errors or omissions in information submitted to and reviewed by the district. If any errors or omission are detected, contact the GIS Department of the FBCAD.



Grid Location Reference



County Location Reference

A-195-D2

A-59
D H MILBURN
NEEDVILLE
ISD
S05

0010
90.276 AC

A-195-G2

A-195-D3

A-195-J3

A-195-B3

A-194-H2

2021 Certified Tax Roll

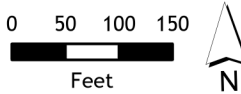


Grid Page
A-195-E1

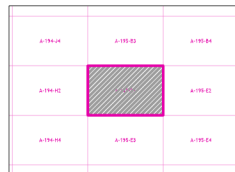
A-82
C D SAYRE

0212

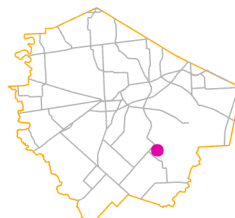
LAMAR
CISD
S01



Fort Bend Central Appraisal District (FBCAD) is not authorized to determine legal title to property or establish the legal boundaries of property. FBCAD establishes appraisal records based on information from various sources, including but not limited to deeds, plats and surveys provided to but not created by the district. FBCAD is not responsible for errors or omissions in information submitted to and reviewed by the district. If any errors or omission are detected, contact the GIS Department of the FBCAD.



Grid Location Reference



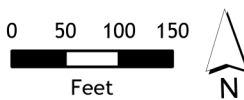
County Location Reference

A-195-E3

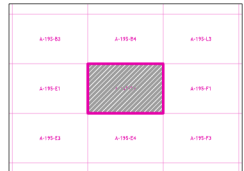
2021 Certified
Tax Roll



Grid Page
A-195-E2



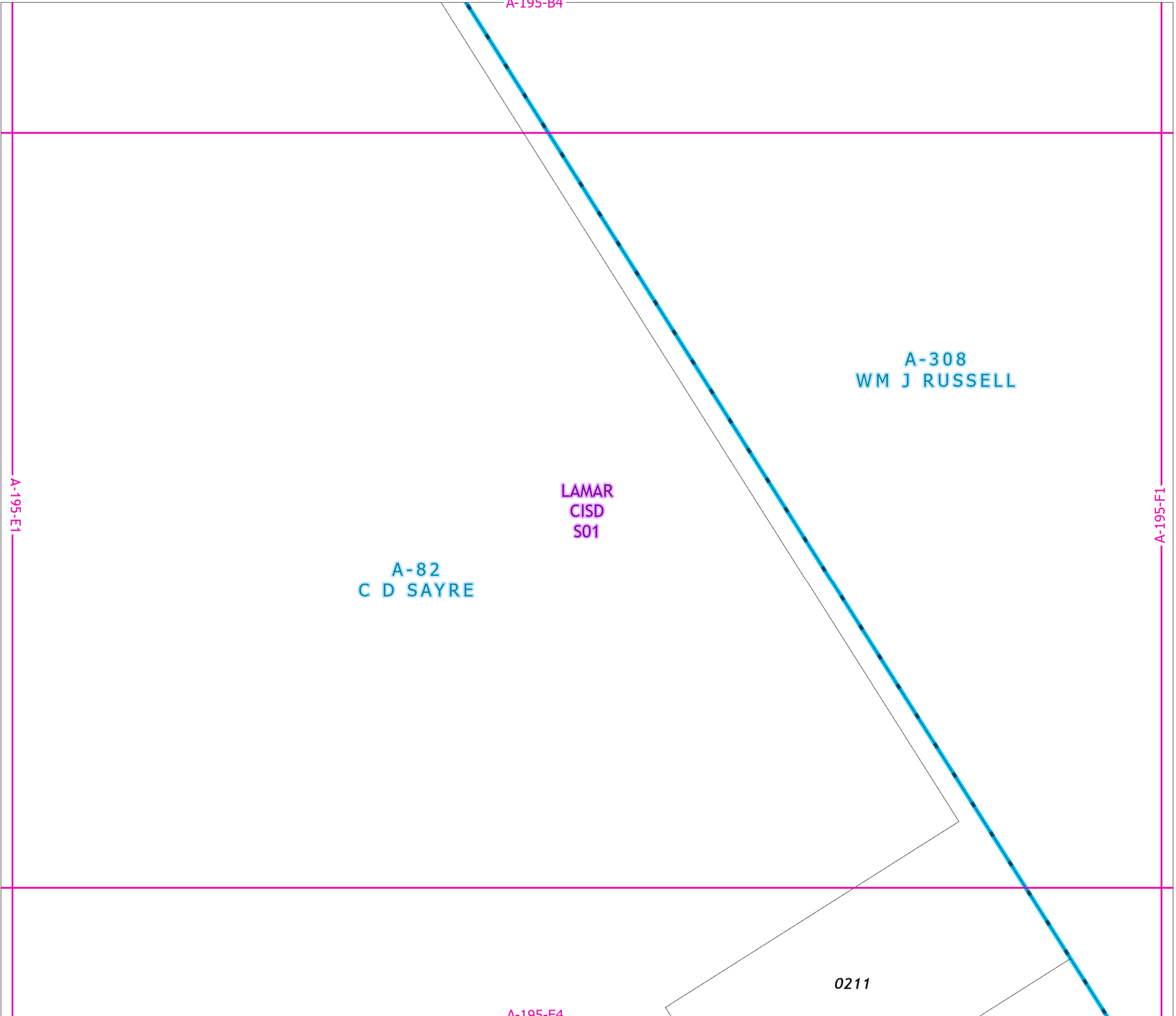
Fort Bend Central Appraisal District (FBCAD) is not authorized to determine legal title to property or establish the legal boundaries of property. FBCAD establishes appraisal records based on information from various sources, including but not limited to deeds, plats and surveys provided to but not created by the district. FBCAD is not responsible for errors or omissions in information submitted to and reviewed by the district. If any errors or omission are detected, contact the GIS Department of the FBCAD.



Grid Location Reference



County Location Reference



A-195-E1

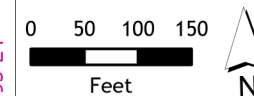
A-194-H4

2021 Certified Tax Roll

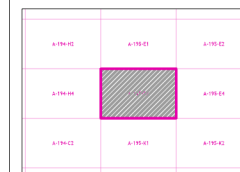


Grid Page
A-195-E3

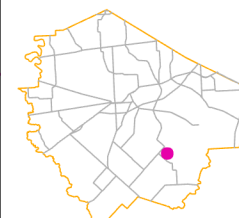
LAMAR
CISD
S01 A-82
C D SAYRE



Fort Bend Central Appraisal District (FBCAD) is not authorized to determine legal title to property or establish the legal boundaries of property. FBCAD establishes appraisal records based on information from various sources, including but not limited to deeds, plats and surveys provided to but not created by the district. FBCAD is not responsible for errors or omissions in information submitted to and reviewed by the district. If any errors or omission are detected, contact the GIS Department of the FBCAD.



Grid Location Reference



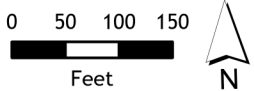
County Location Reference

A-195-K1

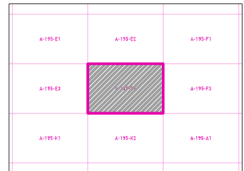
2021 Certified
Tax Roll



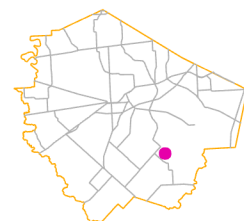
Grid Page
A-195-E4



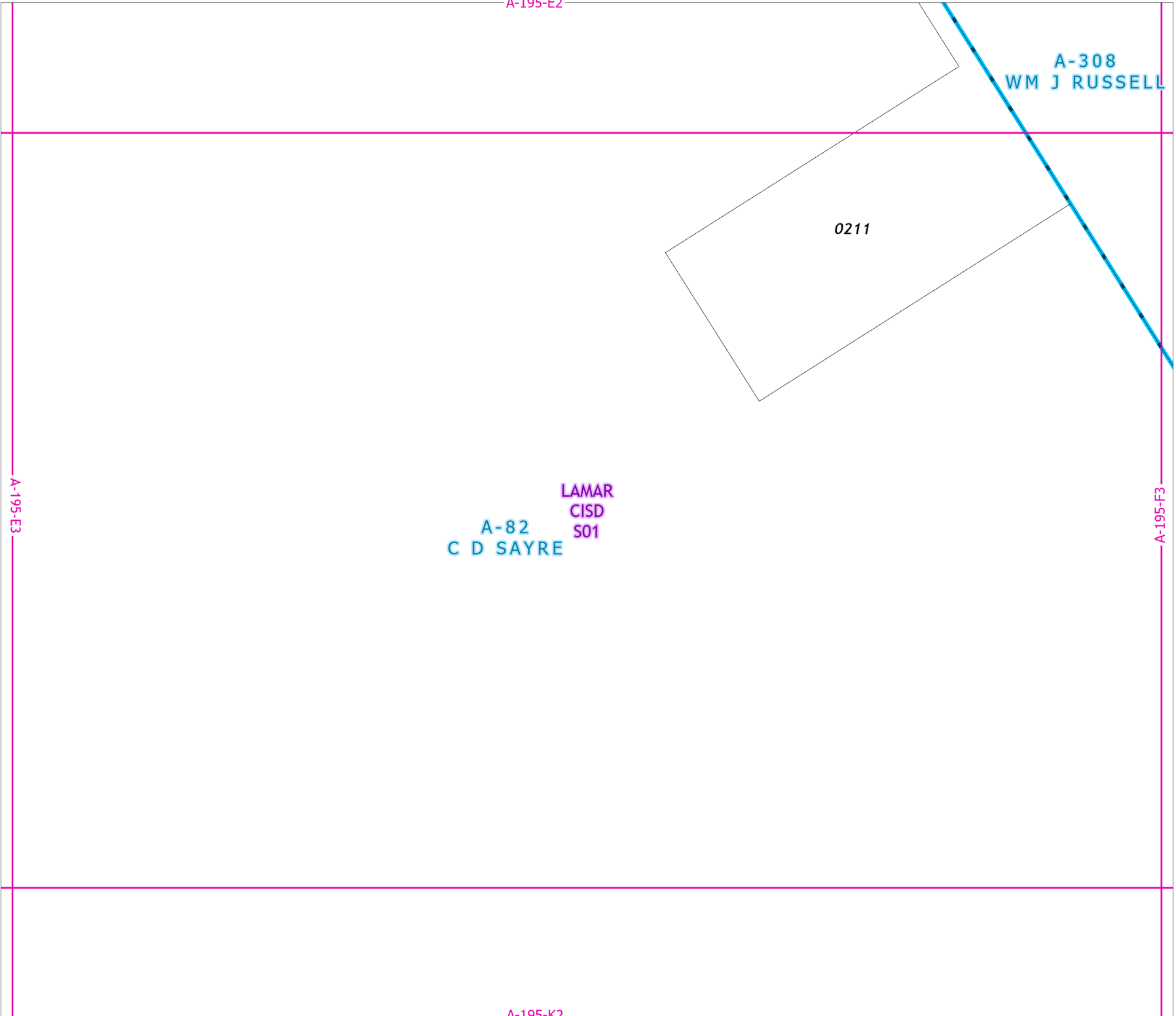
Fort Bend Central Appraisal District (FBCAD) is not authorized to determine legal title to property or establish the legal boundaries of property. FBCAD establishes appraisal records based on information from various sources, including but not limited to deeds, plats and surveys provided to but not created by the district. FBCAD is not responsible for errors or omissions in information submitted to and reviewed by the district. If any errors or omission are detected, contact the GIS Department of the FBCAD.



Grid Location Reference



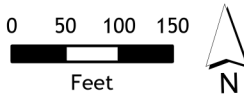
County Location Reference



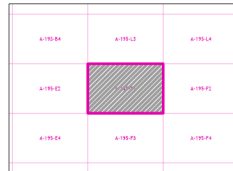
2021 Certified Tax Roll



Grid Page
A-195-F1



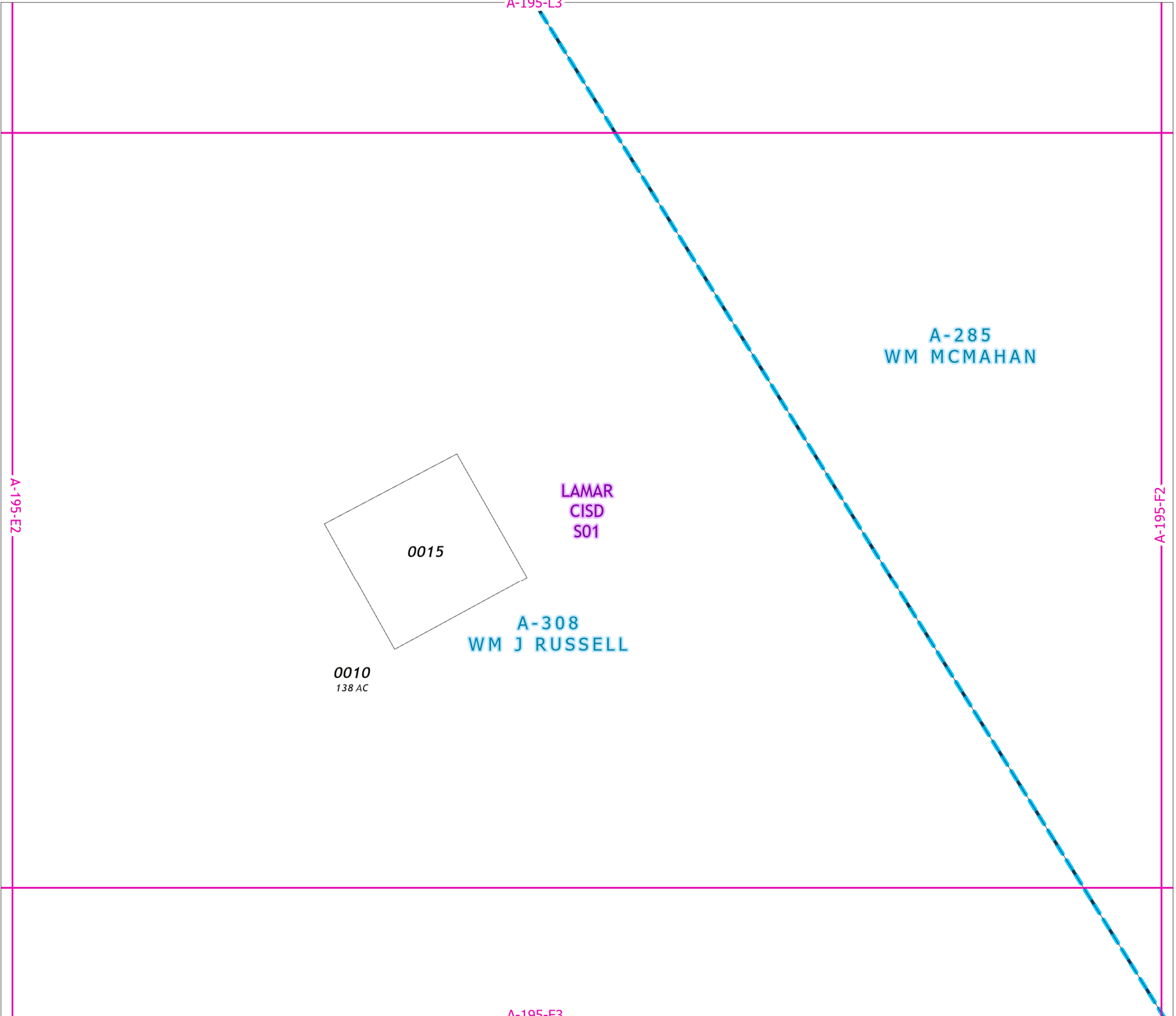
Fort Bend Central Appraisal District (FBCAD) is not authorized to determine legal title to property or establish the legal boundaries of property. FBCAD establishes appraisal records based on information from various sources, including but not limited to deeds, plats and surveys provided to but not created by the district. FBCAD is not responsible for errors or omissions in information submitted to and reviewed by the district. If any errors or omission are detected, contact the GIS Department of the FBCAD.



Grid Location Reference



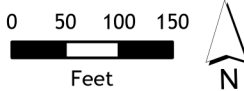
County Location Reference



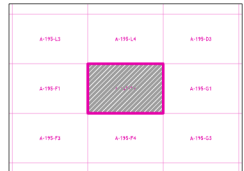
2021 Certified
Tax Roll



Grid Page
A-195-F2



Fort Bend Central Appraisal District (FBCAD) is not authorized to determine legal title to property or establish the legal boundaries of property. FBCAD establishes appraisal records based on information from various sources, including but not limited to deeds, plats and surveys provided to but not created by the district. FBCAD is not responsible for errors or omissions in information submitted to and reviewed by the district. If any errors or omission are detected, contact the GIS Department of the FBCAD.



Grid Location Reference



County Location Reference

A-195-L4

A-285
WM MCMAHAN

LAMAR
CISD
S01

A-195-F4

A-195-F1

A-195-G1

A-195-F1

A-195-E4

A-82
C D SAYRE

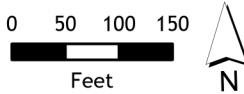
A-308
WM J RUSSELL
LAMAR
CISD
S01

A-195-A1

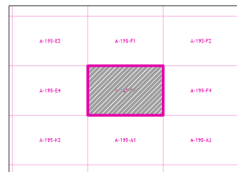
2021 Certified Tax Roll



Grid Page
A-195-F3



Fort Bend Central Appraisal District (FBCAD) is not authorized to determine legal title to property or establish the legal boundaries of property. FBCAD establishes appraisal records based on information from various sources, including but not limited to deeds, plats and surveys provided to but not created by the district. FBCAD is not responsible for errors or omissions in information submitted to and reviewed by the district. If any errors or omission are detected, contact the GIS Department of the FBCAD.



Grid Location Reference

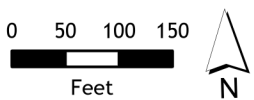


County Location Reference

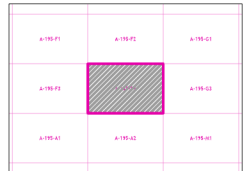
2021 Certified
Tax Roll



Grid Page
A-195-F4



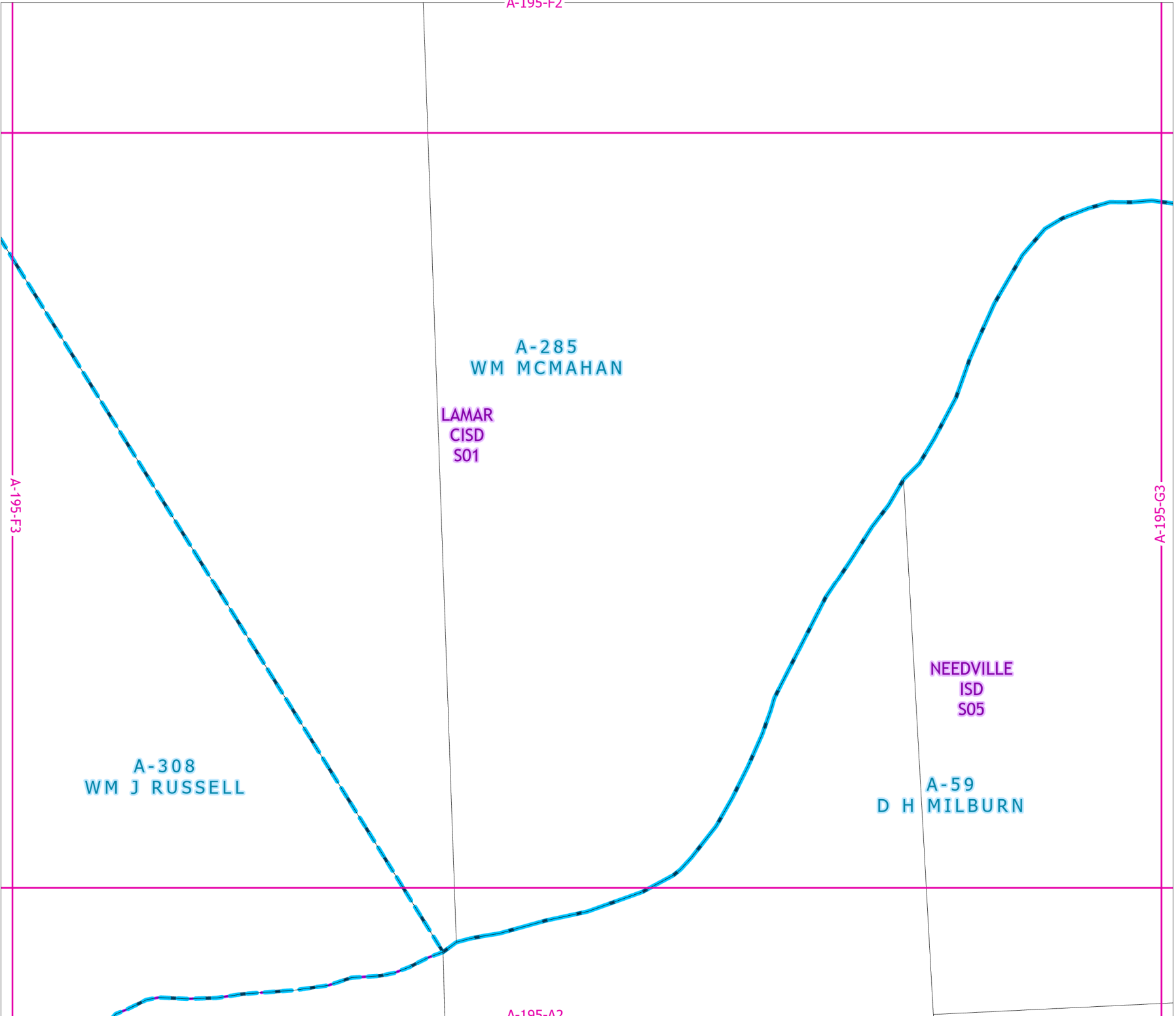
Fort Bend Central Appraisal District (FBCAD) is not authorized to determine legal title to property or establish the legal boundaries of property. FBCAD establishes appraisal records based on information from various sources, including but not limited to deeds, plats and surveys provided to but not created by the district. FBCAD is not responsible for errors or omissions in information submitted to and reviewed by the district. If any errors or omission are detected, contact the GIS Department of the FBCAD.



Grid Location Reference



County Location Reference



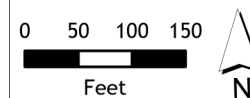
A-195-D3

A-195-F2

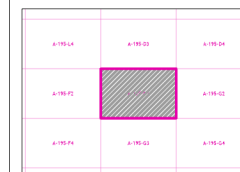
2021 Certified Tax Roll



Grid Page
A-195-G1



Fort Bend Central Appraisal District (FBCAD) is not authorized to determine legal title to property or establish the legal boundaries of property. FBCAD establishes appraisal records based on information from various sources, including but not limited to deeds, plats and surveys provided to but not created by the district. FBCAD is not responsible for errors or omissions in information submitted to and reviewed by the district. If any errors or omission are detected, contact the GIS Department of the FBCAD.



Grid Location Reference



County Location Reference

A-285
WM MCMAHAN

LAMAR
CISD
S01

A-59
D H MILBURN

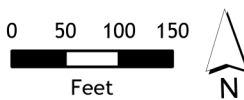
NEEDVILLE
ISD
S05

A-195-G3

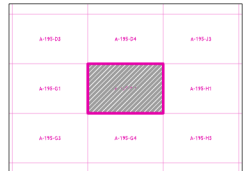
2021 Certified
Tax Roll



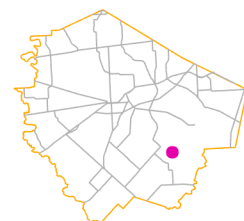
Grid Page
A-195-G2



Fort Bend Central Appraisal District (FBCAD) is not authorized to determine legal title to property or establish the legal boundaries of property. FBCAD establishes appraisal records based on information from various sources, including but not limited to deeds, plats and surveys provided to but not created by the district. FBCAD is not responsible for errors or omissions in information submitted to and reviewed by the district. If any errors or omission are detected, contact the GIS Department of the FBCAD.



Grid Location Reference



County Location Reference

A-59
D H MILBURN
NEEDVILLE
ISD
S05

A-195-D4

A-195-G1

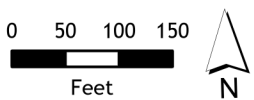
A-195-H1

A-195-G4

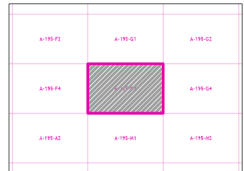
2021 Certified Tax Roll



Grid Page
A-195-G3



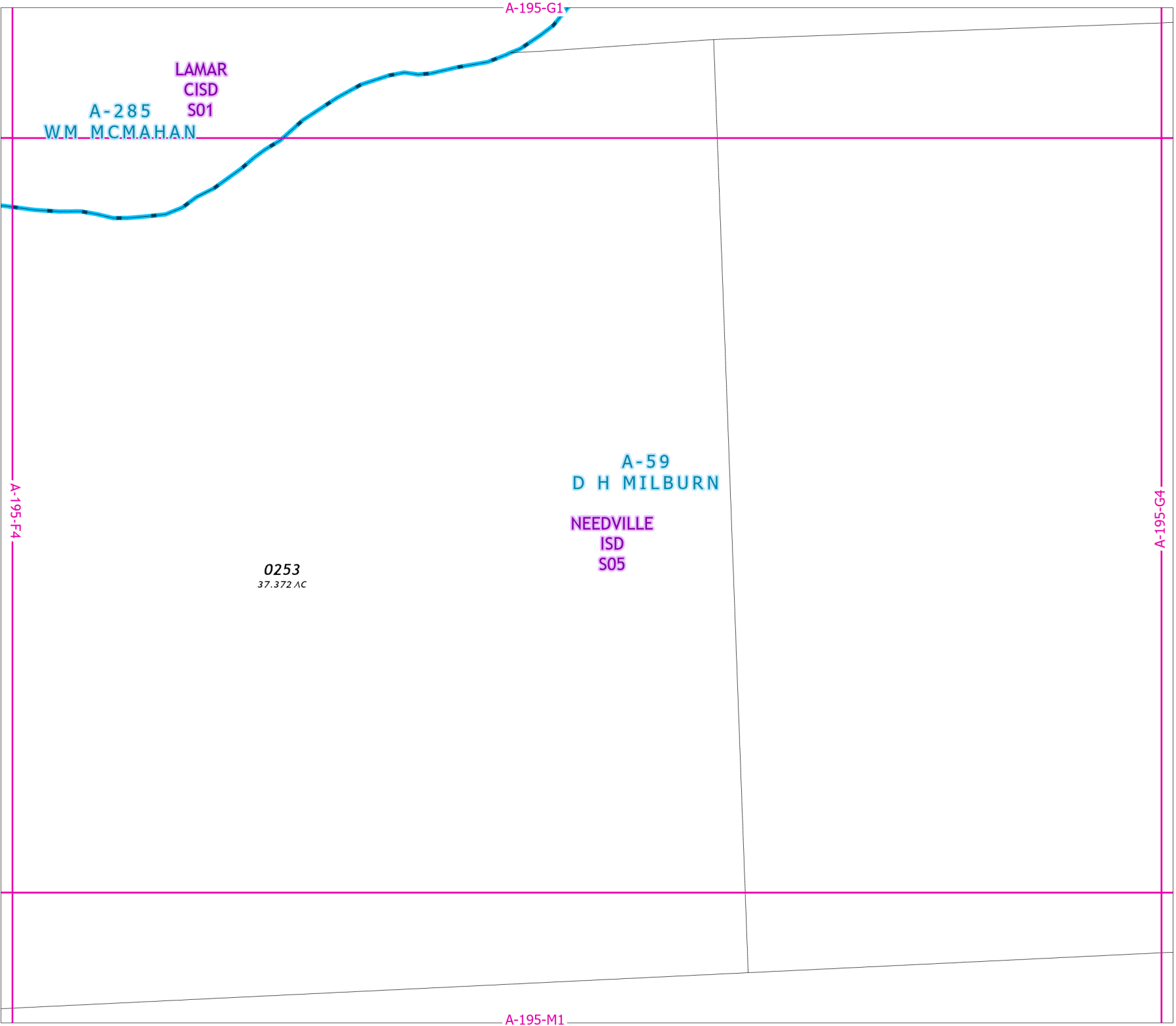
Fort Bend Central Appraisal District (FBCAD) is not authorized to determine legal title to property or establish the legal boundaries of property. FBCAD establishes appraisal records based on information from various sources, including but not limited to deeds, plats and surveys provided to but not created by the district. FBCAD is not responsible for errors or omissions in information submitted to and reviewed by the district. If any errors or omission are detected, contact the GIS Department of the FBCAD.



Grid Location Reference



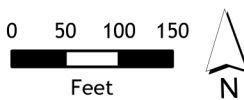
County Location Reference



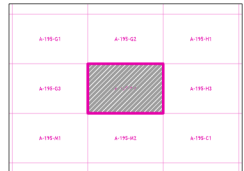
2021 Certified
Tax Roll



Grid Page
A-195-G4



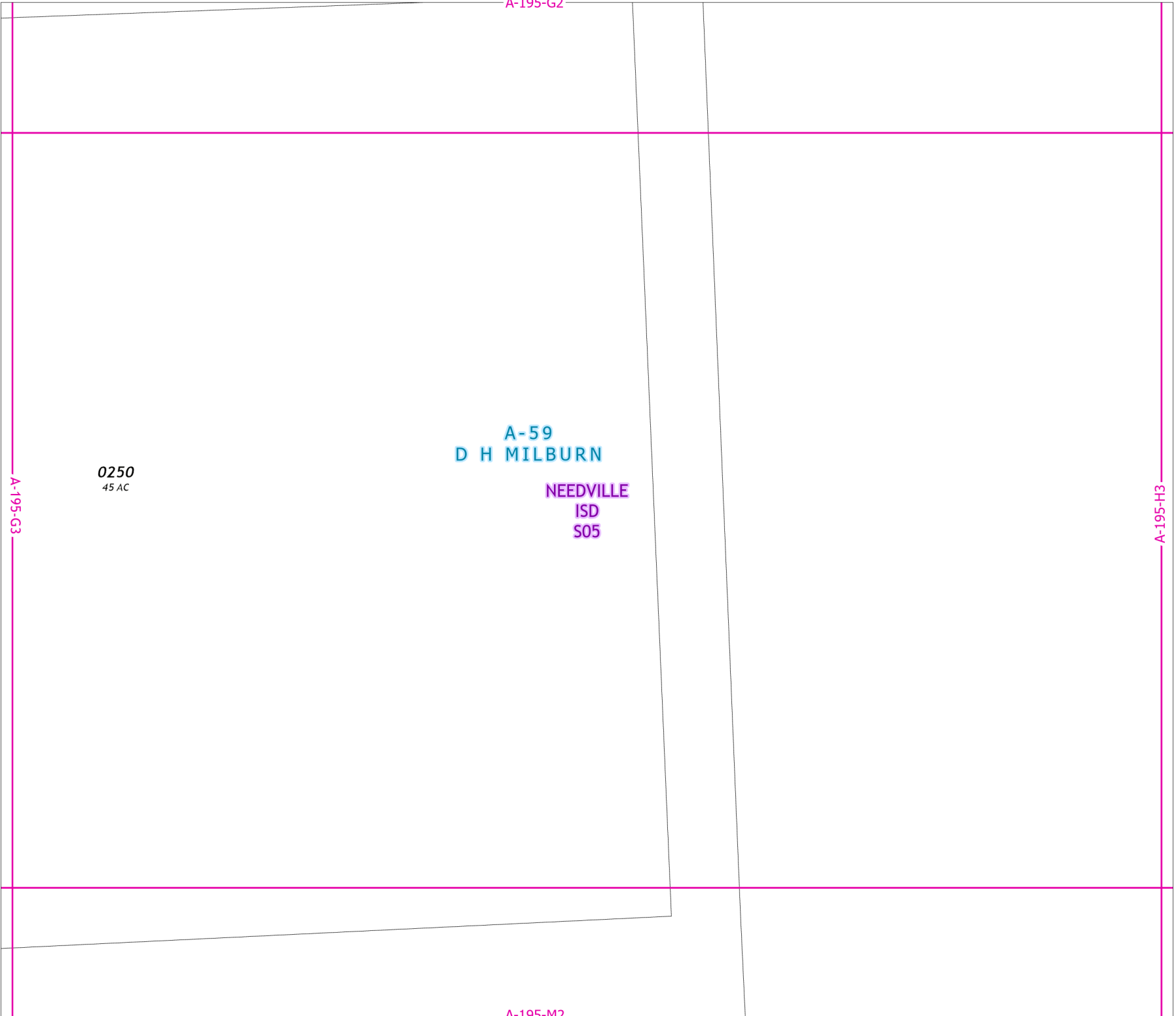
Fort Bend Central Appraisal District (FBCAD) is not authorized to determine legal title to property or establish the legal boundaries of property. FBCAD establishes appraisal records based on information from various sources, including but not limited to deeds, plats and surveys provided to but not created by the district. FBCAD is not responsible for errors or omissions in information submitted to and reviewed by the district. If any errors or omission are detected, contact the GIS Department of the FBCAD.



Grid Location Reference



County Location Reference



A-195-J3

A-195-G2

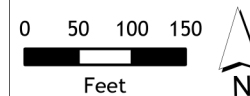
A-59
D H MILBURN

NEEDVILLE
ISD
S05

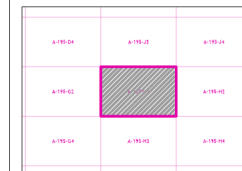
2021 Certified Tax Roll



Grid Page
A-195-H1



Fort Bend Central Appraisal District (FBCAD) is not authorized to determine legal title to property or establish the legal boundaries of property. FBCAD establishes appraisal records based on information from various sources, including but not limited to deeds, plats and surveys provided to but not created by the district. FBCAD is not responsible for errors or omissions in information submitted to and reviewed by the district. If any errors or omission are detected, contact the GIS Department of the FBCAD.



Grid Location Reference



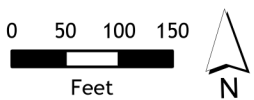
County Location Reference

A-195-H3

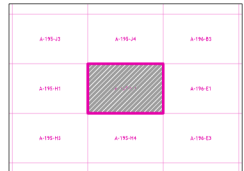
2021 Certified
Tax Roll



Grid Page
A-195-H2



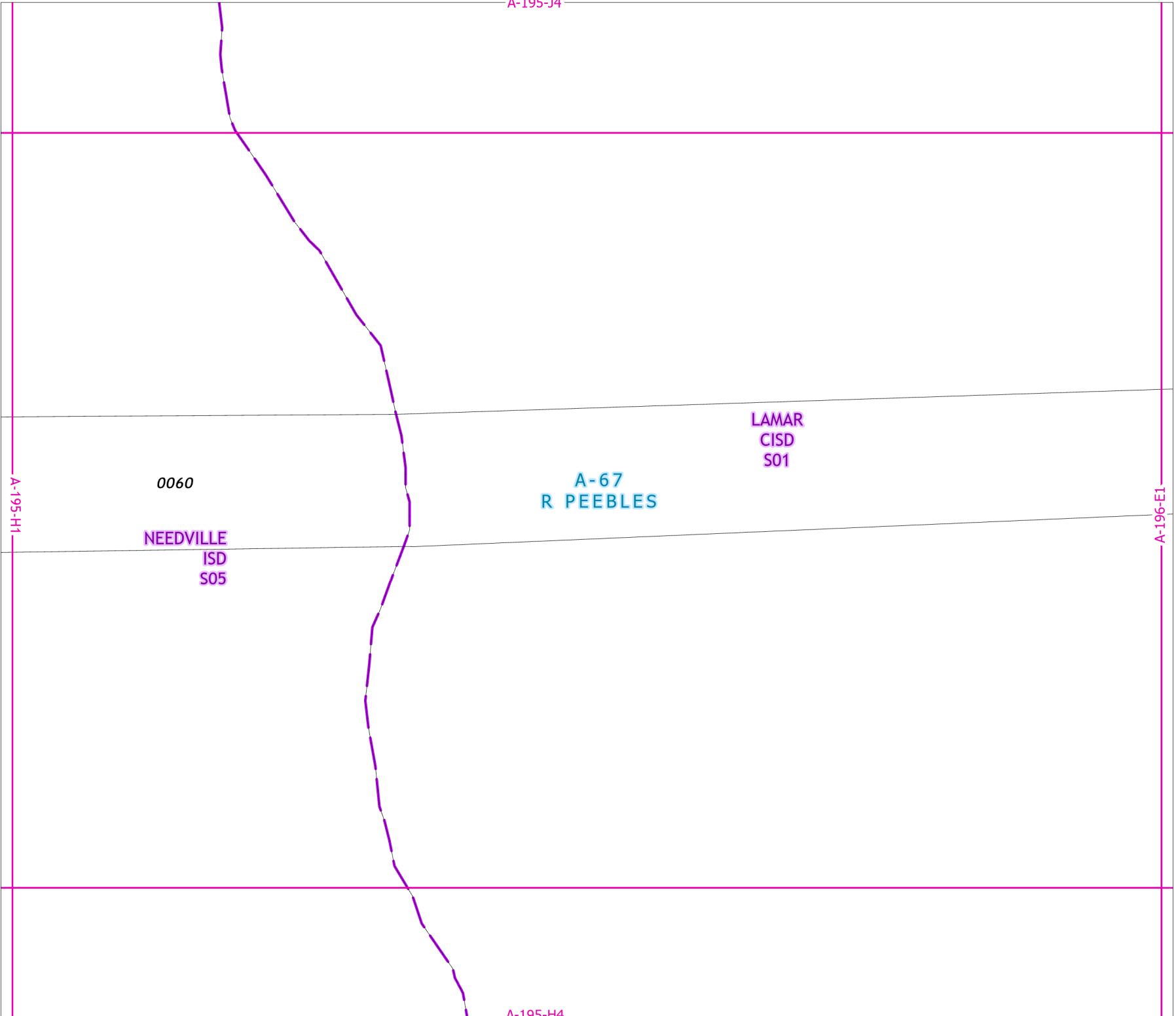
Fort Bend Central Appraisal District (FBCAD) is not authorized to determine legal title to property or establish the legal boundaries of property. FBCAD establishes appraisal records based on information from various sources, including but not limited to deeds, plats and surveys provided to but not created by the district. FBCAD is not responsible for errors or omissions in information submitted to and reviewed by the district. If any errors or omission are detected, contact the GIS Department of the FBCAD.



Grid Location Reference



County Location Reference



A-195-H1

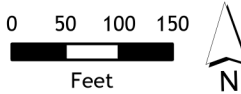
A-195-G4

A-59
D H MILBURN
NEEDVILLE
ISD
S05

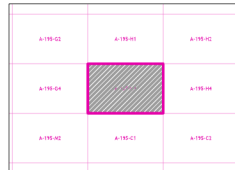
2021 Certified Tax Roll



Grid Page
A-195-H3



Fort Bend Central Appraisal District (FBCAD) is not authorized to determine legal title to property or establish the legal boundaries of property. FBCAD establishes appraisal records based on information from various sources, including but not limited to deeds, plats and surveys provided to but not created by the district. FBCAD is not responsible for errors or omissions in information submitted to and reviewed by the district. If any errors or omission are detected, contact the GIS Department of the FBCAD.



Grid Location Reference



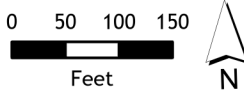
County Location Reference

A-195-C1

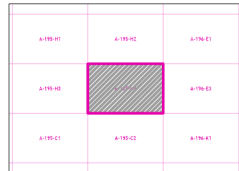
2021 Certified Tax Roll



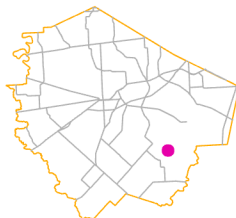
**Grid Page
A-195-H4**



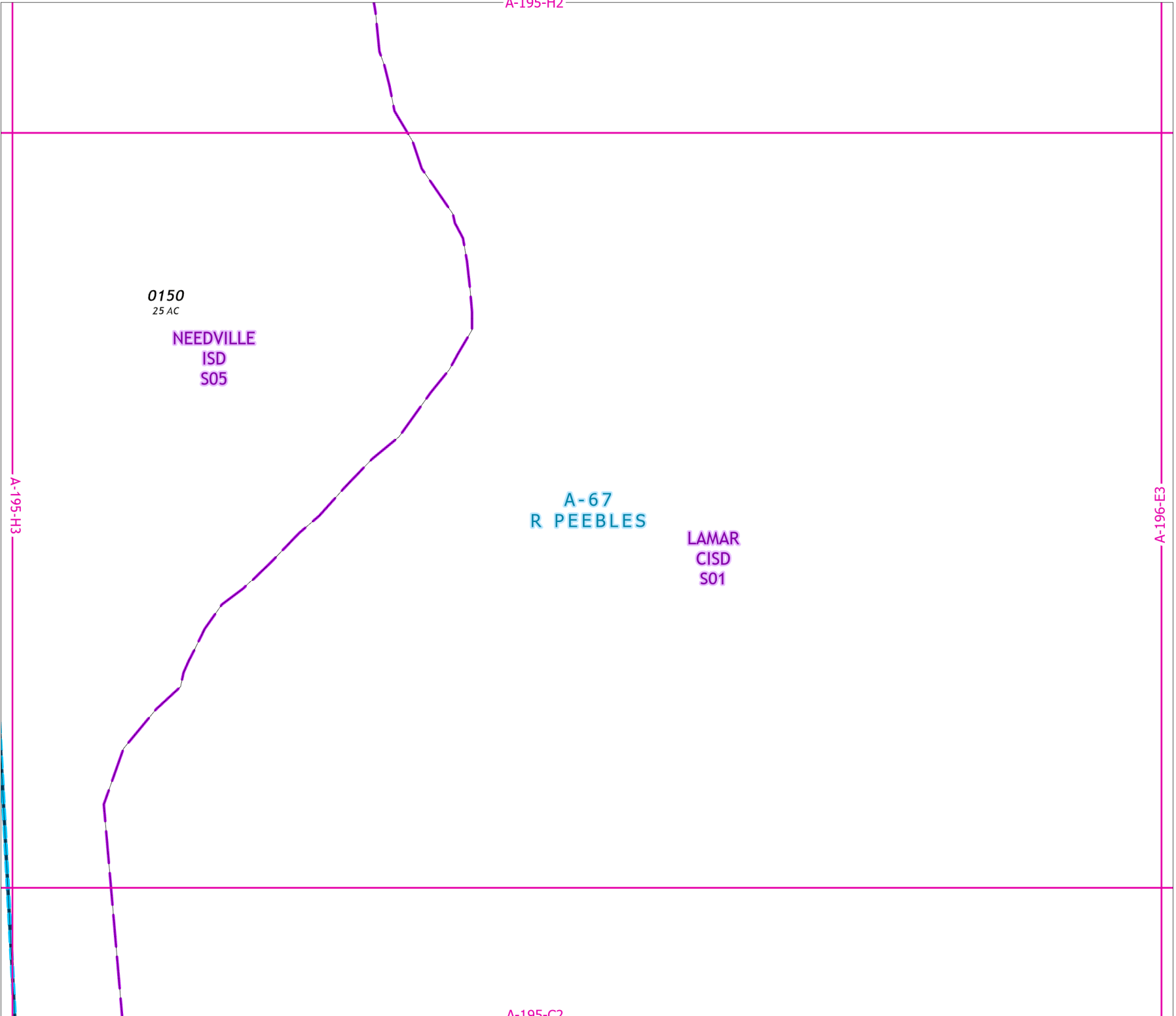
Fort Bend Central Appraisal District (FBCAD) is not authorized to determine legal title to property or establish the legal boundaries of property. FBCAD establishes appraisal records based on information from various sources, including but not limited to deeds, plats and surveys provided to but not created by the district. FBCAD is not responsible for errors or omissions in information submitted to and reviewed by the district. If any errors or omission are detected, contact the GIS Department of the FBCAD.



Grid Location Reference



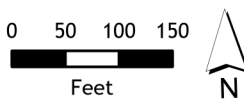
County Location Reference



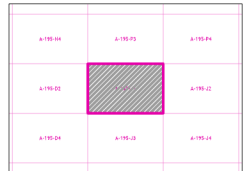
2021 Certified Tax Roll



Grid Page
A-195-J1



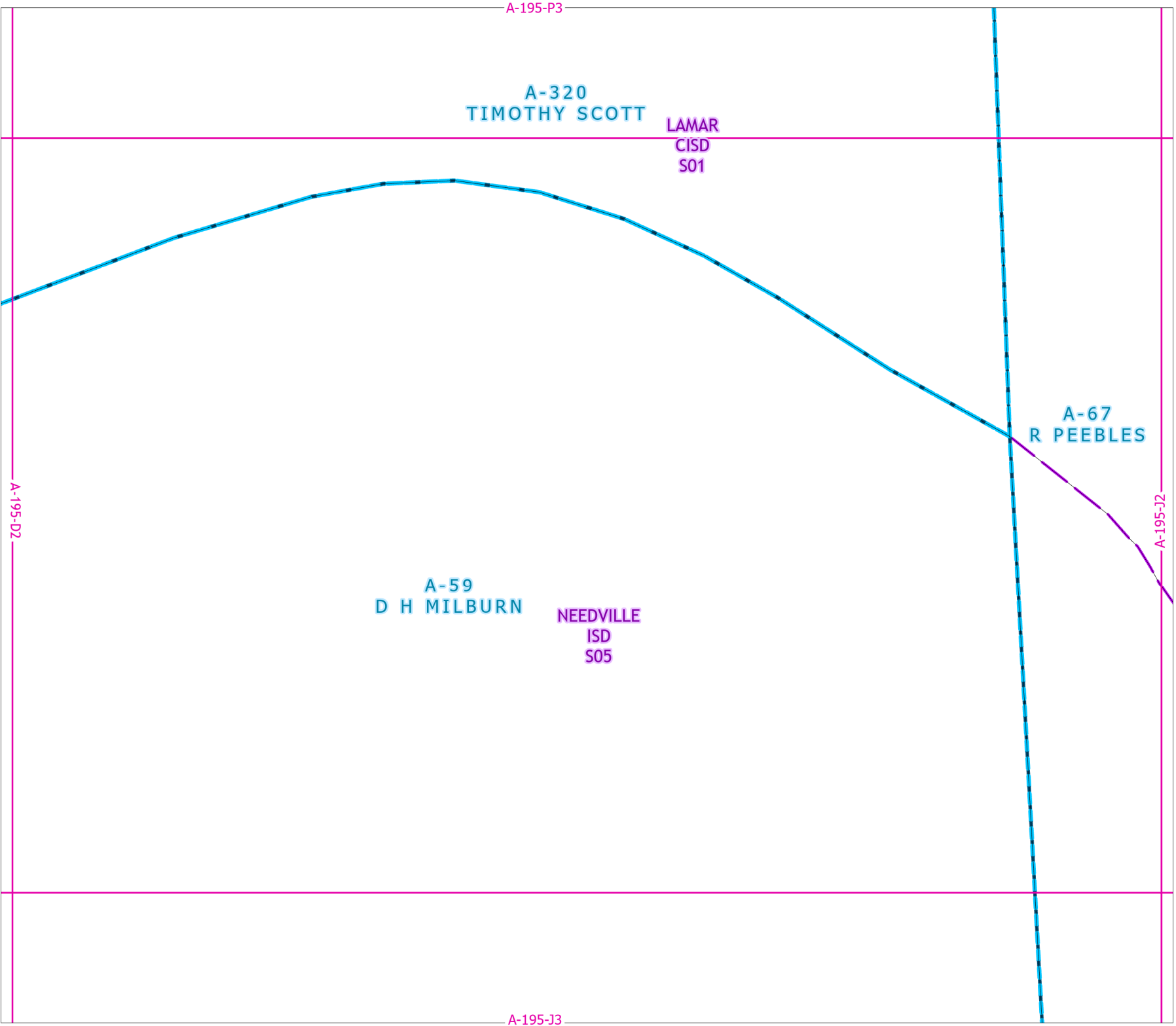
Fort Bend Central Appraisal District (FBCAD) is not authorized to determine legal title to property or establish the legal boundaries of property. FBCAD establishes appraisal records based on information from various sources, including but not limited to deeds, plats and surveys provided to but not created by the district. FBCAD is not responsible for errors or omissions in information submitted to and reviewed by the district. If any errors or omission are detected, contact the GIS Department of the FBCAD.



Grid Location Reference

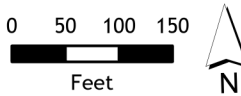


County Location Reference





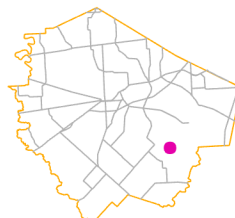
Grid Page
A-195-J2



Fort Bend Central Appraisal District (FBCAD) is not authorized to determine legal title to property or establish the legal boundaries of property. FBCAD establishes appraisal records based on information from various sources, including but not limited to deeds, plats and surveys provided to but not created by the district. FBCAD is not responsible for errors or omissions in information submitted to and reviewed by the district. If any errors or omission are detected, contact the GIS Department of the FBCAD.

A-195-P2	A-195-P4	A-195-Q2
A-195-J1	A-195-J2	A-195-B1
A-195-J3	A-195-J4	A-195-B3

Grid Location Reference



County Location Reference

0020
155 AC

LAMAR
CISD
S01

A-67
R PEEBLES

NEEDVILLE
ISD
S05

A-195-J1

A-195-D4

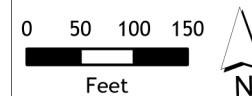
A-59
D H MILBURN
NEEDVILLE
ISD
S05

A-67
R PEEBLES

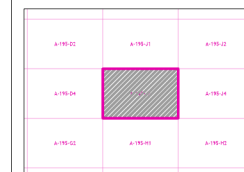
2021 Certified Tax Roll



Grid Page
A-195-J3



Fort Bend Central Appraisal District (FBCAD) is not authorized to determine legal title to property or establish the legal boundaries of property. FBCAD establishes appraisal records based on information from various sources, including but not limited to deeds, plats and surveys provided to but not created by the district. FBCAD is not responsible for errors or omissions in information submitted to and reviewed by the district. If any errors or omission are detected, contact the GIS Department of the FBCAD.



Grid Location Reference



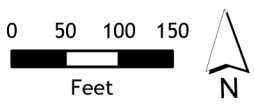
County Location Reference

A-195-H1

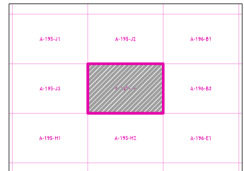
2021 Certified
Tax Roll



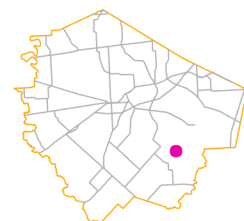
Grid Page
A-195-J4



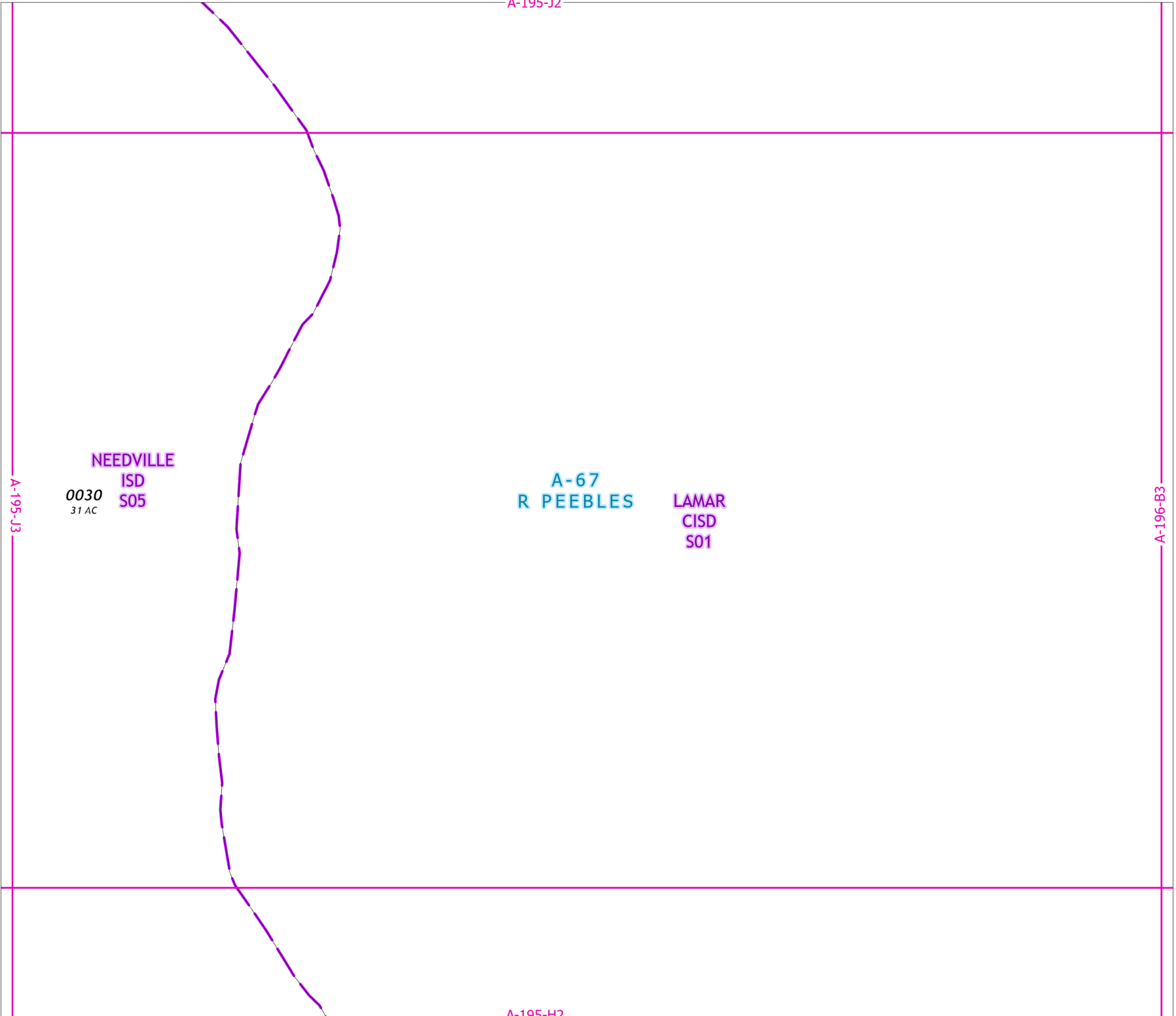
Fort Bend Central Appraisal District (FBCAD) is not authorized to determine legal title to property or establish the legal boundaries of property. FBCAD establishes appraisal records based on information from various sources, including but not limited to deeds, plats and surveys provided to but not created by the district. FBCAD is not responsible for errors or omissions in information submitted to and reviewed by the district. If any errors or omission are detected, contact the GIS Department of the FBCAD.



Grid Location Reference



County Location Reference





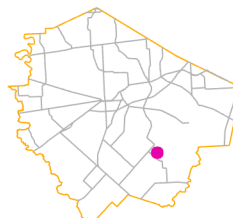
Grid Page
A-195-K1



Fort Bend Central Appraisal District (FBCAD) is not authorized to determine legal title to property or establish the legal boundaries of property. FBCAD establishes appraisal records based on information from various sources, including but not limited to deeds, plats and surveys provided to but not created by the district. FBCAD is not responsible for errors or omissions in information submitted to and reviewed by the district. If any errors or omission are detected, contact the GIS Department of the FBCAD.

A-195-K1	A-195-K2	A-195-K3
A-195-K2	A-195-K1	A-195-K2
A-195-K3	A-195-K2	A-195-K3

Grid Location Reference



County Location Reference

A-82
C D SAYRE

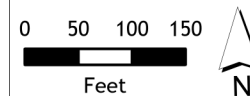
LAMAR
CISD
S01

0210
472.11 AC

2021 Certified Tax Roll



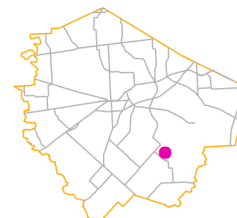
**Grid Page
A-195-K2**



Fort Bend Central Appraisal District (FBCAD) is not authorized to determine legal title to property or establish the legal boundaries of property. FBCAD establishes appraisal records based on information from various sources, including but not limited to deeds, plats and surveys provided to but not created by the district. FBCAD is not responsible for errors or omissions in information submitted to and reviewed by the district. If any errors or omission are detected, contact the GIS Department of the FBCAD.

A-195-E3	A-195-E4	A-195-E5
A-195-K1	A-195-K2	A-195-K3
A-195-K2	A-195-K4	A-195-K5

Grid Location Reference



County Location Reference

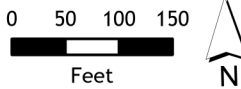
**A-82
C D SAYRE**

**LAMAR
CISD
S01**

2021 Certified Tax Roll



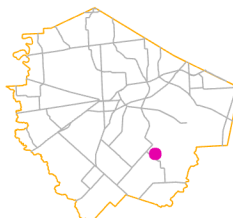
**Grid Page
A-195-K3**



Fort Bend Central Appraisal District (FBCAD) is not authorized to determine legal title to property or establish the legal boundaries of property. FBCAD establishes appraisal records based on information from various sources, including but not limited to deeds, plats and surveys provided to but not created by the district. FBCAD is not responsible for errors or omissions in information submitted to and reviewed by the district. If any errors or omission are detected, contact the GIS Department of the FBCAD.

A-194-G2	A-195-G1	A-196-G2
A-194-G4	A-195-K3	A-196-G4
A-207-G2	A-208-G1	A-209-G2

Grid Location Reference



County Location Reference

LAMAR
CISD
S01

A-82
C D SAYRE

A-195-K2

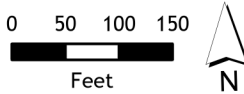
2021 Certified Tax Roll



Grid Page
A-195-K4

A-82
C D SAYRE
LAMAR
CISD
S01

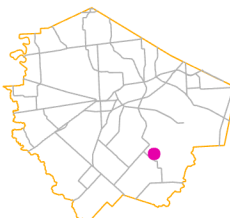
NEEDVILLE
ISD
S05
A-24
P FAIRCHILD



Fort Bend Central Appraisal District (FBCAD) is not authorized to determine legal title to property or establish the legal boundaries of property. FBCAD establishes appraisal records based on information from various sources, including but not limited to deeds, plats and surveys provided to but not created by the district. FBCAD is not responsible for errors or omissions in information submitted to and reviewed by the district. If any errors or omission are detected, contact the GIS Department of the FBCAD.

A-195-K1	A-195-K2	A-195-K3
A-195-K3	A-195-K4	A-195-K5
A-208-G1	A-208-G2	A-208-G3

Grid Location Reference



County Location Reference

A-208-G2

A-195-K3

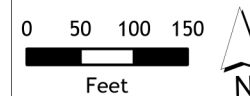
A-195-A3

A-195-R3

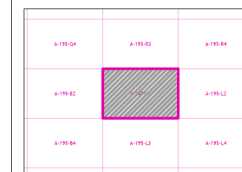
2021 Certified Tax Roll



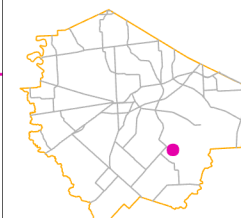
Grid Page
A-195-L1



Fort Bend Central Appraisal District (FBCAD) is not authorized to determine legal title to property or establish the legal boundaries of property. FBCAD establishes appraisal records based on information from various sources, including but not limited to deeds, plats and surveys provided to but not created by the district. FBCAD is not responsible for errors or omissions in information submitted to and reviewed by the district. If any errors or omission are detected, contact the GIS Department of the FBCAD.



Grid Location Reference



County Location Reference

A-285
WM MCMAHAN

LAMAR
CISD
S01

A-308
WM J RUSSELL

A-195-L3

A-195-R4

A-195-L1

2021 Certified Tax Roll

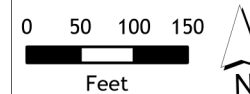


Grid Page
A-195-L2

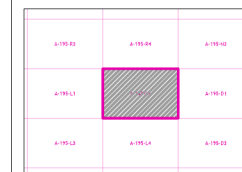
A-285
WM MCMAHAN

LAMAR
CISD
S01

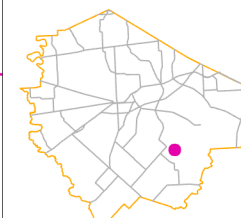
A-195-D1



Fort Bend Central Appraisal District (FBCAD) is not authorized to determine legal title to property or establish the legal boundaries of property. FBCAD establishes appraisal records based on information from various sources, including but not limited to deeds, plats and surveys provided to but not created by the district. FBCAD is not responsible for errors or omissions in information submitted to and reviewed by the district. If any errors or omission are detected, contact the GIS Department of the FBCAD.



Grid Location Reference



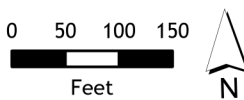
County Location Reference

A-195-L4

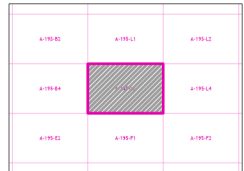
2021 Certified
Tax Roll



Grid Page
A-195-L3



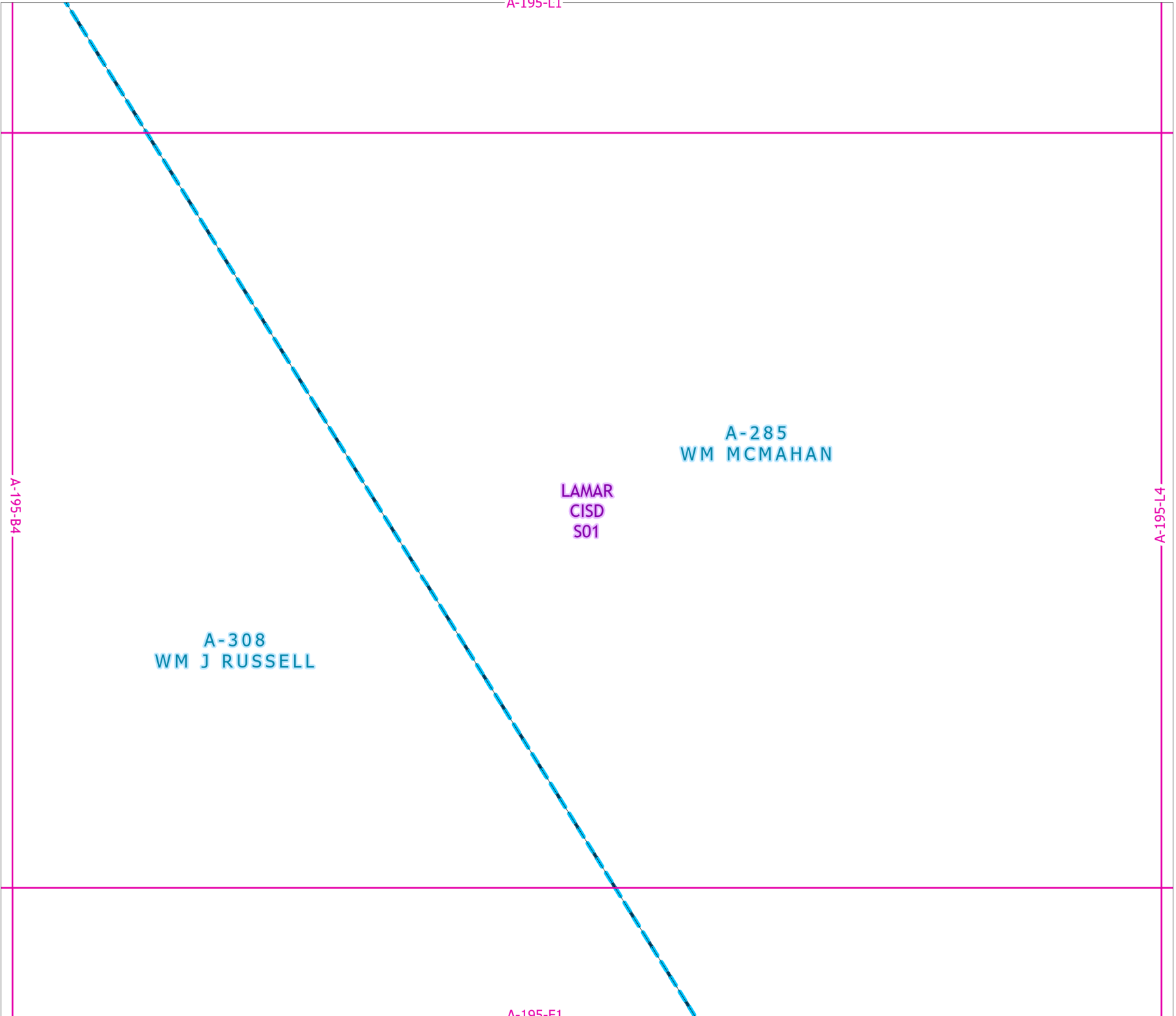
Fort Bend Central Appraisal District (FBCAD) is not authorized to determine legal title to property or establish the legal boundaries of property. FBCAD establishes appraisal records based on information from various sources, including but not limited to deeds, plats and surveys provided to but not created by the district. FBCAD is not responsible for errors or omissions in information submitted to and reviewed by the district. If any errors or omission are detected, contact the GIS Department of the FBCAD.



Grid Location Reference



County Location Reference



A-195-L2

A-195-L3

2021 Certified Tax Roll

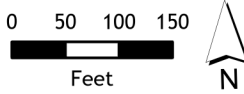


Grid Page
A-195-L4


A-285
WM MCMAHAN

LAMAR
CISD
S01

A-195-D3



Fort Bend Central Appraisal District (FBCAD) is not authorized to determine legal title to property or establish the legal boundaries of property. FBCAD establishes appraisal records based on information from various sources, including but not limited to deeds, plats and surveys provided to but not created by the district. FBCAD is not responsible for errors or omissions in information submitted to and reviewed by the district. If any errors or omission are detected, contact the GIS Department of the FBCAD.

A-195-L1	A-195-L2	A-195-D1
A-195-L3		A-195-D3
A-195-F1	A-195-F2	A-195-D2

Grid Location Reference



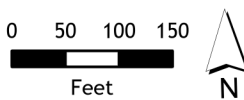
County Location Reference

A-195-F2

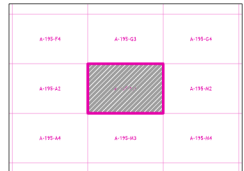
2021 Certified
Tax Roll



Grid Page
A-195-M1



Fort Bend Central Appraisal District (FBCAD) is not authorized to determine legal title to property or establish the legal boundaries of property. FBCAD establishes appraisal records based on information from various sources, including but not limited to deeds, plats and surveys provided to but not created by the district. FBCAD is not responsible for errors or omissions in information submitted to and reviewed by the district. If any errors or omission are detected, contact the GIS Department of the FBCAD.



Grid Location Reference



County Location Reference

A-195-G3

A-59
D H MILBURN
NEEDVILLE
ISD
S05

0851
123.052 AC

A-195-M3

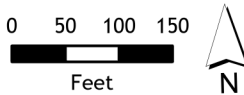
A-195-A2

A-195-M2

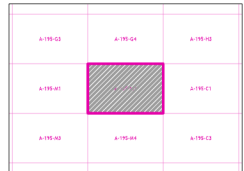
2021 Certified
Tax Roll



Grid Page
A-195-M2



Fort Bend Central Appraisal District (FBCAD) is not authorized to determine legal title to property or establish the legal boundaries of property. FBCAD establishes appraisal records based on information from various sources, including but not limited to deeds, plats and surveys provided to but not created by the district. FBCAD is not responsible for errors or omissions in information submitted to and reviewed by the district. If any errors or omission are detected, contact the GIS Department of the FBCAD.



Grid Location Reference



County Location Reference

A-195-G4

A-59
D H MILBURN
NEEDVILLE
ISD
S05

A-195-M4

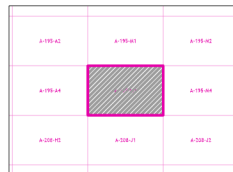
A-195-M1

A-195-C1

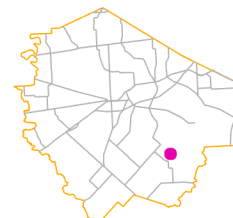
**Grid Page
A-195-M3**

A-59
D H MILBURN
NEEDVILLE
ISD
S05

Fort Bend Central Appraisal District (FBCAD) is not authorized to determine legal title to property or establish the legal boundaries of property. FBCAD establishes appraisal records based on information from various sources, including but not limited to deeds, plats and surveys provided to but not created by the district. FBCAD is not responsible for errors or omissions in information submitted to and reviewed by the district. If any errors or omission are detected, contact the GIS Department of the FBCAD.



Grid Location Reference



County Location Reference

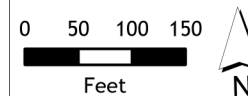
A-195-M2

A-195-M3

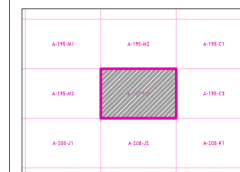
2021 Certified Tax Roll



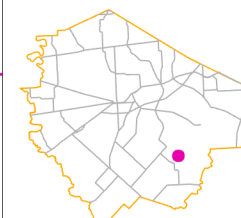
Grid Page
A-195-M4



Fort Bend Central Appraisal District (FBCAD) is not authorized to determine legal title to property or establish the legal boundaries of property. FBCAD establishes appraisal records based on information from various sources, including but not limited to deeds, plats and surveys provided to but not created by the district. FBCAD is not responsible for errors or omissions in information submitted to and reviewed by the district. If any errors or omission are detected, contact the GIS Department of the FBCAD.



Grid Location Reference



County Location Reference

A-59
D H MILBURN

NEEDVILLE
ISD
S05

2770
5.433 AC

2750
5 AC

OAKWOOD DR

A-208-J2

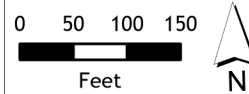
2021 Certified Tax Roll



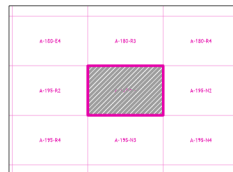
**Grid Page
A-195-N1**

**A-285
WM MCMAHAN**

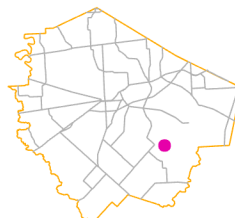
**LAMAR
CISD
S01**



Fort Bend Central Appraisal District (FBCAD) is not authorized to determine legal title to property or establish the legal boundaries of property. FBCAD establishes appraisal records based on information from various sources, including but not limited to deeds, plats and surveys provided to but not created by the district. FBCAD is not responsible for errors or omissions in information submitted to and reviewed by the district. If any errors or omission are detected, contact the GIS Department of the FBCAD.



Grid Location Reference



County Location Reference

A-180-R4

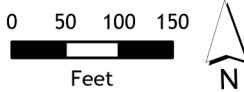
A-195-N1

A-320
TIMOTHY SCOTT
LAMAR
CISD
S01

2021 Certified Tax Roll



Grid Page
A-195-N2



Fort Bend Central Appraisal District (FBCAD) is not authorized to determine legal title to property or establish the legal boundaries of property. FBCAD establishes appraisal records based on information from various sources, including but not limited to deeds, plats and surveys provided to but not created by the district. FBCAD is not responsible for errors or omissions in information submitted to and reviewed by the district. If any errors or omission are detected, contact the GIS Department of the FBCAD.

A-180-R3	A-180-R4	A-180-R5
A-195-N1	A-195-N2	A-195-N3
A-195-N4	A-195-N5	A-195-N6

Grid Location Reference



County Location Reference

A-195-N4

A-195-N1

A-195-R4

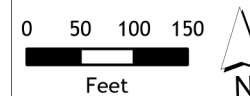
A-285
WM MCMAHAN

LAMAR
CISD
S01

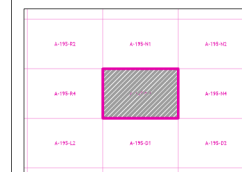
2021 Certified Tax Roll



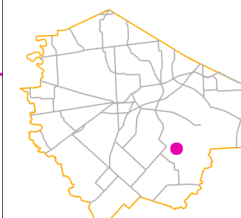
Grid Page
A-195-N3



Fort Bend Central Appraisal District (FBCAD) is not authorized to determine legal title to property or establish the legal boundaries of property. FBCAD establishes appraisal records based on information from various sources, including but not limited to deeds, plats and surveys provided to but not created by the district. FBCAD is not responsible for errors or omissions in information submitted to and reviewed by the district. If any errors or omission are detected, contact the GIS Department of the FBCAD.



Grid Location Reference



County Location Reference

A-195-D1

A-195-N2

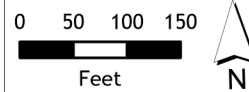
A-195-N3

LAMAR
CISD
S01 A-320
TIMOTHY SCOTT

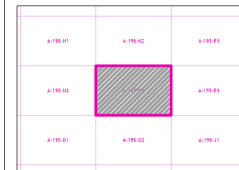
2021 Certified Tax Roll



Grid Page
A-195-N4



Fort Bend Central Appraisal District (FBCAD) is not authorized to determine legal title to property or establish the legal boundaries of property. FBCAD establishes appraisal records based on information from various sources, including but not limited to deeds, plats and surveys provided to but not created by the district. FBCAD is not responsible for errors or omissions in information submitted to and reviewed by the district. If any errors or omission are detected, contact the GIS Department of the FBCAD.



Grid Location Reference



County Location Reference

A-195-D2

A-180-G3

A-195-N2

A-320
TIMOTHY SCOTT

LAMAR
CISD
S01

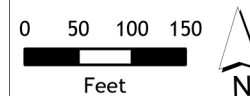
0010
350.6 AC

A-195-P2

2021 Certified Tax Roll



Grid Page
A-195-P1



Fort Bend Central Appraisal District (FBCAD) is not authorized to determine legal title to property or establish the legal boundaries of property. FBCAD establishes appraisal records based on information from various sources, including but not limited to deeds, plats and surveys provided to but not created by the district. FBCAD is not responsible for errors or omissions in information submitted to and reviewed by the district. If any errors or omission are detected, contact the GIS Department of the FBCAD.

A-180-S4	A-180-G3	A-180-S4
A-180-S2	A-195-P1	A-180-S2
A-180-S4	A-180-S2	A-180-S4

Grid Location Reference



County Location Reference

A-195-P3

A-67
R PEEBLES

A-180-G4

2021 Certified Tax Roll

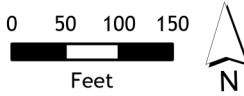


Grid Page
A-195-P2

A-320
TIMOTHY SCOTT

LAMAR
CISD
S01

A-67
R PEEBLES



Fort Bend Central Appraisal District (FBCAD) is not authorized to determine legal title to property or establish the legal boundaries of property. FBCAD establishes appraisal records based on information from various sources, including but not limited to deeds, plats and surveys provided to but not created by the district. FBCAD is not responsible for errors or omissions in information submitted to and reviewed by the district. If any errors or omission are detected, contact the GIS Department of the FBCAD.

A-180-G3	A-180-G4	A-180-P1
A-186-P1		A-178-G1
A-185-P2	A-195-P4	A-176-G2

Grid Location Reference



County Location Reference

A-195-P4

A-195-P1

A-195-N4

A-320
TIMOTHY SCOTT

LAMAR
CISD
S01

A-67
R PEEBLES

A-195-P4

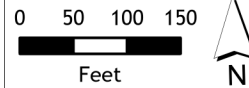
A-59
D H MILBURN
NEEDVILLE
ISD
S05

A-195-J1

2021 Certified Tax Roll



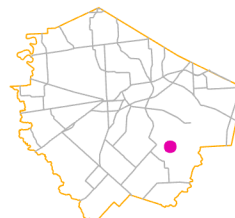
Grid Page
A-195-P3



Fort Bend Central Appraisal District (FBCAD) is not authorized to determine legal title to property or establish the legal boundaries of property. FBCAD establishes appraisal records based on information from various sources, including but not limited to deeds, plats and surveys provided to but not created by the district. FBCAD is not responsible for errors or omissions in information submitted to and reviewed by the district. If any errors or omission are detected, contact the GIS Department of the FBCAD.

A-195-H2	A-195-P1	A-195-P2
A-195-N4	A-195-P3	A-195-P4
A-195-J2	A-195-J1	A-195-J3

Grid Location Reference



County Location Reference

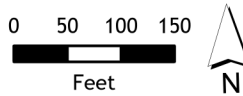
2021 Certified Tax Roll



**Grid Page
A-195-P4**

**A-67
R PEEBLES**

**LAMAR
CISD
S01**



Fort Bend Central Appraisal District (FBCAD) is not authorized to determine legal title to property or establish the legal boundaries of property. FBCAD establishes appraisal records based on information from various sources, including but not limited to deeds, plats and surveys provided to but not created by the district. FBCAD is not responsible for errors or omissions in information submitted to and reviewed by the district. If any errors or omission are detected, contact the GIS Department of the FBCAD.

A-195-P1	A-195-P2	A-195-P3
A-195-P2	A-195-P4	A-195-P5
A-195-P1	A-195-P2	A-195-P3

Grid Location Reference

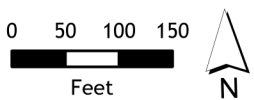


County Location Reference

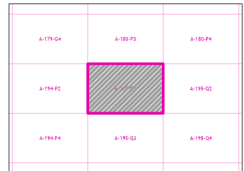
2021 Certified
Tax Roll



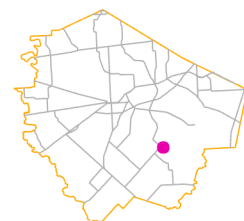
Grid Page
A-195-Q1



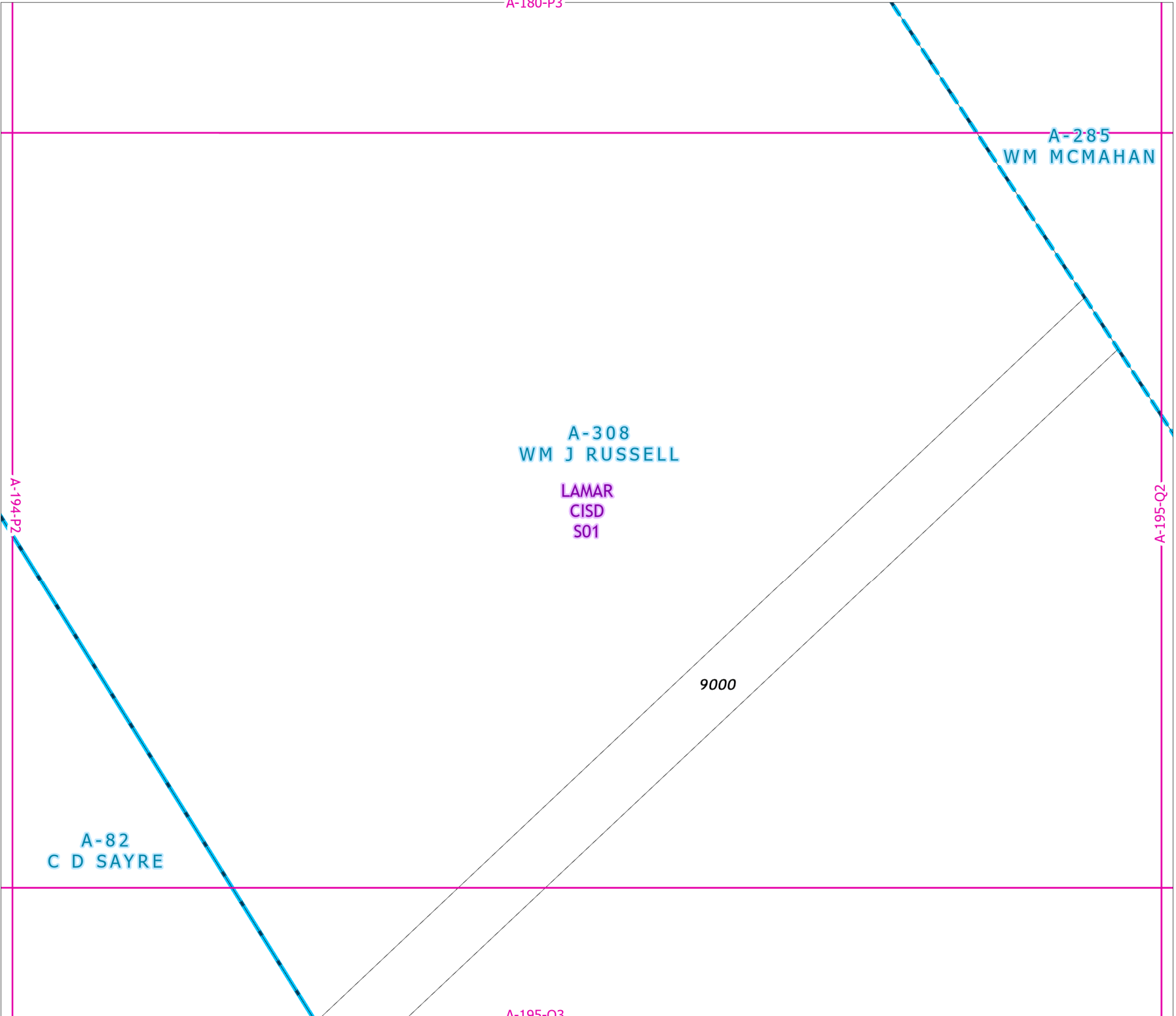
Fort Bend Central Appraisal District (FBCAD) is not authorized to determine legal title to property or establish the legal boundaries of property. FBCAD establishes appraisal records based on information from various sources, including but not limited to deeds, plats and surveys provided to but not created by the district. FBCAD is not responsible for errors or omissions in information submitted to and reviewed by the district. If any errors or omission are detected, contact the GIS Department of the FBCAD.



Grid Location Reference



County Location Reference

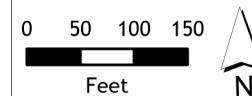


A-180-P4

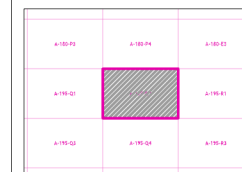
2021 Certified Tax Roll



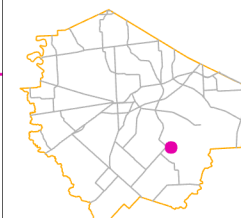
Grid Page
A-195-Q2



Fort Bend Central Appraisal District (FBCAD) is not authorized to determine legal title to property or establish the legal boundaries of property. FBCAD establishes appraisal records based on information from various sources, including but not limited to deeds, plats and surveys provided to but not created by the district. FBCAD is not responsible for errors or omissions in information submitted to and reviewed by the district. If any errors or omission are detected, contact the GIS Department of the FBCAD.



Grid Location Reference



County Location Reference

A-285
WM MCMAHAN

LAMAR
CISD
S01

A-308
WM J RUSSELL

A-195-Q4

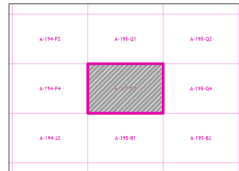
2021 Certified Tax Roll



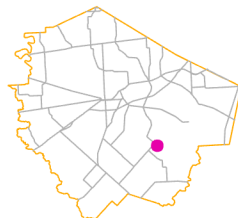
Grid Page
A-195-Q3



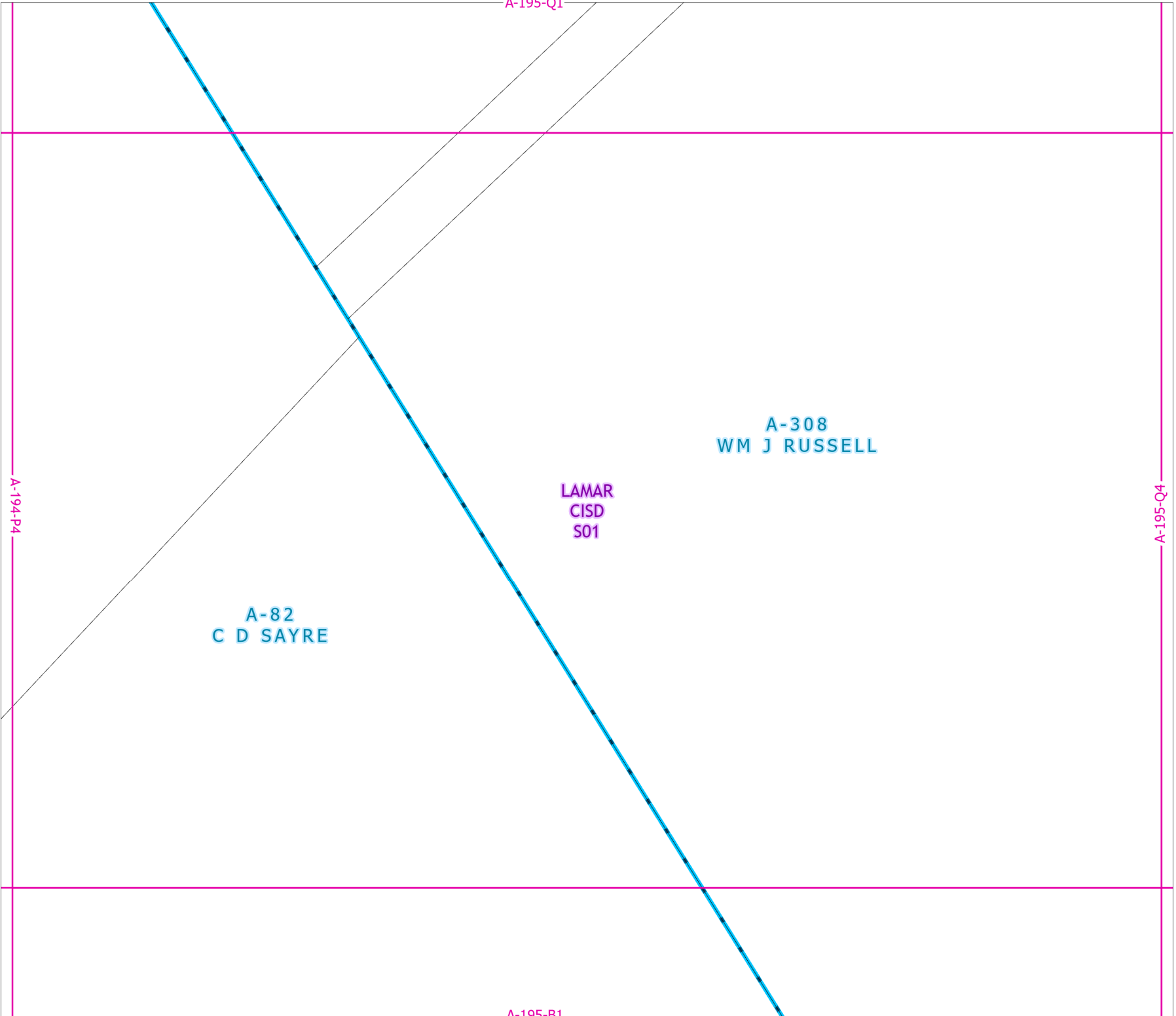
Fort Bend Central Appraisal District (FBCAD) is not authorized to determine legal title to property or establish the legal boundaries of property. FBCAD establishes appraisal records based on information from various sources, including but not limited to deeds, plats and surveys provided to but not created by the district. FBCAD is not responsible for errors or omissions in information submitted to and reviewed by the district. If any errors or omission are detected, contact the GIS Department of the FBCAD.



Grid Location Reference



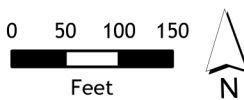
County Location Reference



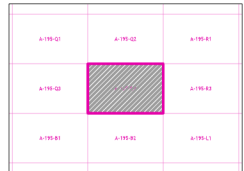
2021 Certified
Tax Roll



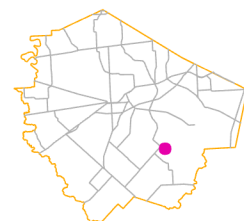
Grid Page
A-195-Q4



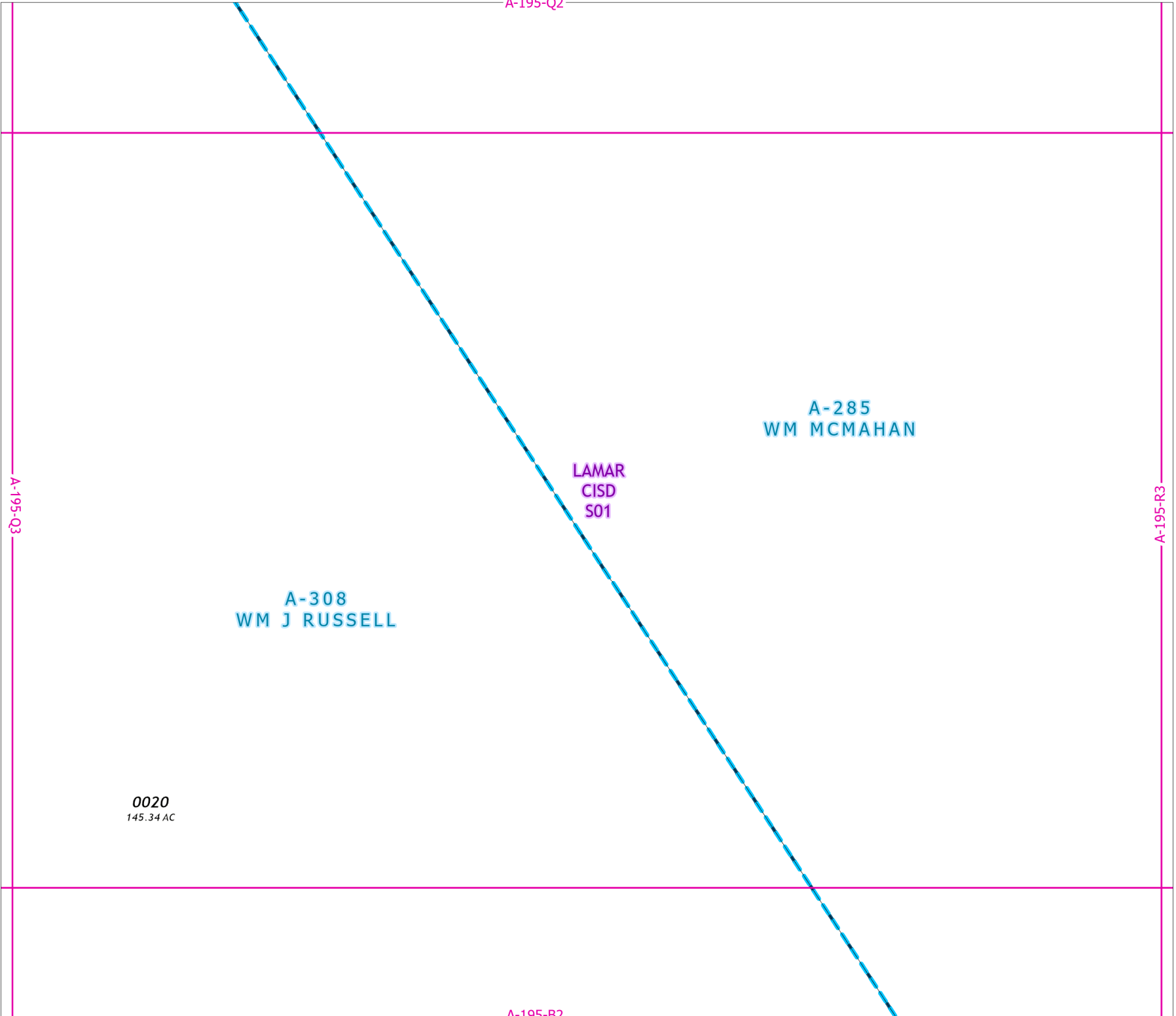
Fort Bend Central Appraisal District (FBCAD) is not authorized to determine legal title to property or establish the legal boundaries of property. FBCAD establishes appraisal records based on information from various sources, including but not limited to deeds, plats and surveys provided to but not created by the district. FBCAD is not responsible for errors or omissions in information submitted to and reviewed by the district. If any errors or omission are detected, contact the GIS Department of the FBCAD.



Grid Location Reference



County Location Reference



A-180-E3

A-195-Q2

A-285
WM MCMAHAN

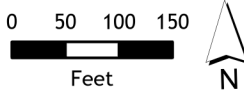
LAMAR
CISD
S01

A-195-R2

2021 Certified Tax Roll



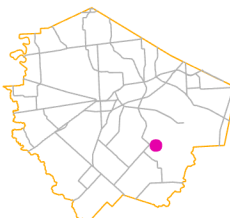
Grid Page
A-195-R1



Fort Bend Central Appraisal District (FBCAD) is not authorized to determine legal title to property or establish the legal boundaries of property. FBCAD establishes appraisal records based on information from various sources, including but not limited to deeds, plats and surveys provided to but not created by the district. FBCAD is not responsible for errors or omissions in information submitted to and reviewed by the district. If any errors or omission are detected, contact the GIS Department of the FBCAD.

A-180-P4	A-180-E3	A-180-E4
A-195-Q2	A-195-R1	A-195-R2
A-195-Q4	A-195-R3	A-195-R4

Grid Location Reference



County Location Reference

A-195-R3

A-180-E4

A-195-R1

2021 Certified Tax Roll

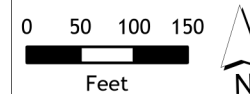


Grid Page
A-195-R2

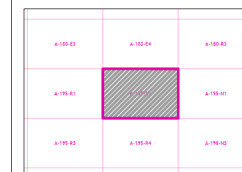
A-285
WM MCMAHAN

LAMAR
CISD
S01

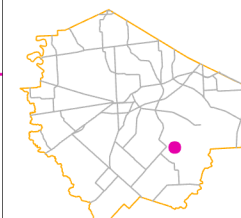
A-195-N1



Fort Bend Central Appraisal District (FBCAD) is not authorized to determine legal title to property or establish the legal boundaries of property. FBCAD establishes appraisal records based on information from various sources, including but not limited to deeds, plats and surveys provided to but not created by the district. FBCAD is not responsible for errors or omissions in information submitted to and reviewed by the district. If any errors or omission are detected, contact the GIS Department of the FBCAD.



Grid Location Reference



County Location Reference

A-195-R4

A-195-R1

A-195-Q4

2021 Certified Tax Roll



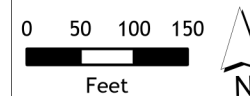
Grid Page
A-195-R3

A-285
WM MCMAHAN

LAMAR
CISD
S01

0010
332.18 AC

A-195-R4



Fort Bend Central Appraisal District (FBCAD) is not authorized to determine legal title to property or establish the legal boundaries of property. FBCAD establishes appraisal records based on information from various sources, including but not limited to deeds, plats and surveys provided to but not created by the district. FBCAD is not responsible for errors or omissions in information submitted to and reviewed by the district. If any errors or omission are detected, contact the GIS Department of the FBCAD.

A-195-Q2	A-195-R1	A-195-R2
A-195-Q4	A-195-R3	A-195-R4
A-195-R2	A-195-L1	A-195-L2

Grid Location Reference



County Location Reference

A-195-L1

A-195-R2

A-195-R3

2021 Certified Tax Roll

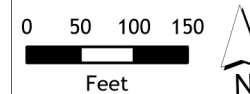


Grid Page
A-195-R4

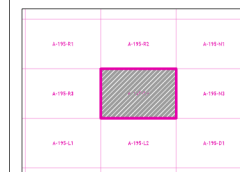
A-285
WM MCMAHAN

LAMAR
CISD
S01

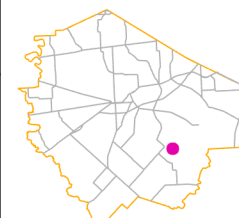
A-195-N3



Fort Bend Central Appraisal District (FBCAD) is not authorized to determine legal title to property or establish the legal boundaries of property. FBCAD establishes appraisal records based on information from various sources, including but not limited to deeds, plats and surveys provided to but not created by the district. FBCAD is not responsible for errors or omissions in information submitted to and reviewed by the district. If any errors or omission are detected, contact the GIS Department of the FBCAD.



Grid Location Reference



County Location Reference

A-195-L2