

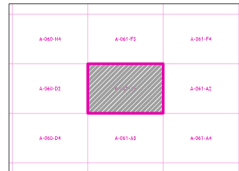
2021 Certified Tax Roll



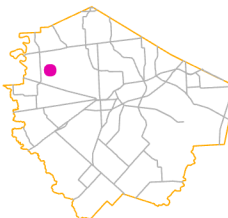
**Grid Page
A-061-A1**



Fort Bend Central Appraisal District (FBCAD) is not authorized to determine legal title to property or establish the legal boundaries of property. FBCAD establishes appraisal records based on information from various sources, including but not limited to deeds, plats and surveys provided to but not created by the district. FBCAD is not responsible for errors or omissions in information submitted to and reviewed by the district. If any errors or omission are detected, contact the GIS Department of the FBCAD.



Grid Location Reference



County Location Reference

**A-45
SARAH KENNEDY** **BRAZOS
ISD
S03**

5400
113 AC

A-061-F3

A-060-D2

A-061-A2

A-061-A3

A-061-F4

2021 Certified Tax Roll



**Grid Page
A-061-A2**

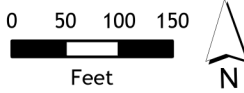
AYLOR RD

**A-45
SARAH KENNEDY**

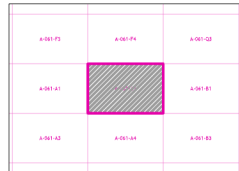
**BRAZOS
ISD
S03**

A-061-A1

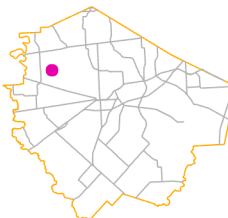
A-061-B1



Fort Bend Central Appraisal District (FBCAD) is not authorized to determine legal title to property or establish the legal boundaries of property. FBCAD establishes appraisal records based on information from various sources, including but not limited to deeds, plats and surveys provided to but not created by the district. FBCAD is not responsible for errors or omissions in information submitted to and reviewed by the district. If any errors or omission are detected, contact the GIS Department of the FBCAD.



Grid Location Reference



County Location Reference

A-061-A4

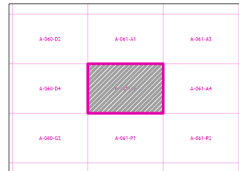
2021 Certified Tax Roll



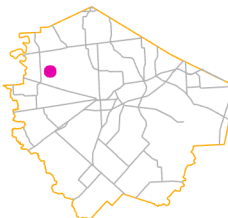
Grid Page
A-061-A3



Fort Bend Central Appraisal District (FBCAD) is not authorized to determine legal title to property or establish the legal boundaries of property. FBCAD establishes appraisal records based on information from various sources, including but not limited to deeds, plats and surveys provided to but not created by the district. FBCAD is not responsible for errors or omissions in information submitted to and reviewed by the district. If any errors or omission are detected, contact the GIS Department of the FBCAD.



Grid Location Reference



County Location Reference

A-061-A1

03-001-6808
114.882 AC

A-45
SARAH KENNEDY

BRAZOS
ISD
S03

A-060-D4

A-061-A4

A-061-P1

A-061-A2

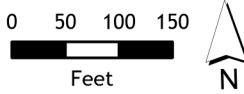
2021 Certified Tax Roll



Grid Page
A-061-A4

A-45
SARAH KENNEDY

BRAZOS
ISD
S03



Fort Bend Central Appraisal District (FBCAD) is not authorized to determine legal title to property or establish the legal boundaries of property. FBCAD establishes appraisal records based on information from various sources, including but not limited to deeds, plats and surveys provided to but not created by the district. FBCAD is not responsible for errors or omissions in information submitted to and reviewed by the district. If any errors or omission are detected, contact the GIS Department of the FBCAD.

A-061-A1	A-061-A2	A-061-B1
A-061-A3	A-061-A4	A-061-B2
A-061-P1	A-061-P2	A-061-E1

Grid Location Reference



County Location Reference

A-061-A3

AYLOR RD

A-061-B3

A-061-P2

2021 Certified Tax Roll



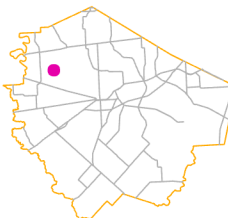
**Grid Page
A-061-B1**



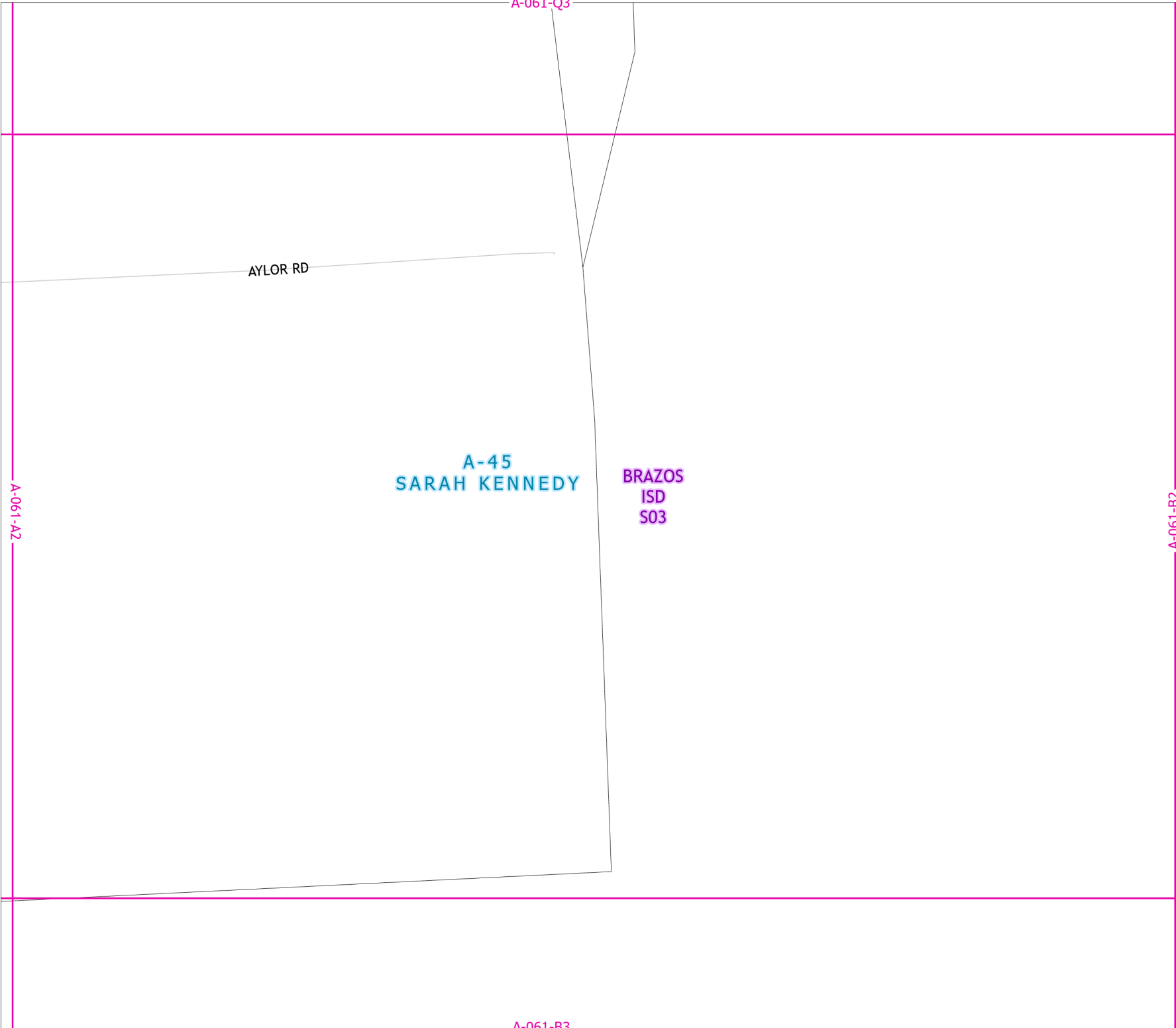
Fort Bend Central Appraisal District (FBCAD) is not authorized to determine legal title to property or establish the legal boundaries of property. FBCAD establishes appraisal records based on information from various sources, including but not limited to deeds, plats and surveys provided to but not created by the district. FBCAD is not responsible for errors or omissions in information submitted to and reviewed by the district. If any errors or omission are detected, contact the GIS Department of the FBCAD.

A-061-F4	A-061-Q3	A-061-Q4
A-061-Q2	A-061-B1	A-061-B2
A-061-B4	A-061-B3	A-061-B4

Grid Location Reference



County Location Reference



A-061-Q4

2021 Certified Tax Roll

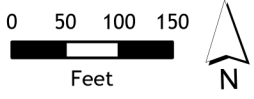


Grid Page A-061-B2

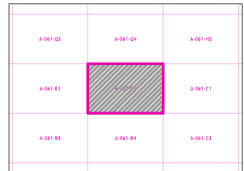
A-45
SARAH KENNEDY
BRAZOS
ISD
S03

A-061-B1

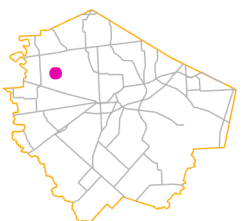
A-061-C1



Fort Bend Central Appraisal District (FBCAD) is not authorized to determine legal title to property or establish the legal boundaries of property. FBCAD establishes appraisal records based on information from various sources, including but not limited to deeds, plats and surveys provided to but not created by the district. FBCAD is not responsible for errors or omissions in information submitted to and reviewed by the district. If any errors or omission are detected, contact the GIS Department of the FBCAD.



Grid Location Reference



County Location Reference

A-061-B4

A-061-B1

2021 Certified Tax Roll



**Grid Page
A-061-B3**

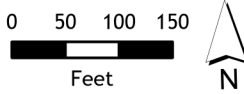
**A-45
SARAH KENNEDY**

**BRAZOS
ISD
S03**

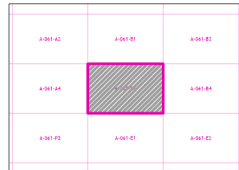
**03-001-6602
275.588 AC**

A-061-A4

A-061-B4



Fort Bend Central Appraisal District (FBCAD) is not authorized to determine legal title to property or establish the legal boundaries of property. FBCAD establishes appraisal records based on information from various sources, including but not limited to deeds, plats and surveys provided to but not created by the district. FBCAD is not responsible for errors or omissions in information submitted to and reviewed by the district. If any errors or omission are detected, contact the GIS Department of the FBCAD.



Grid Location Reference



County Location Reference

A-061-E1

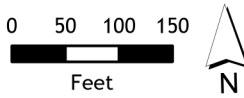
A-061-B2

A-061-B3

2021 Certified Tax Roll



Grid Page
A-061-B4

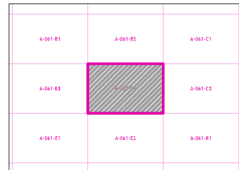


Fort Bend Central Appraisal District (FBCAD) is not authorized to determine legal title to property or establish the legal boundaries of property. FBCAD establishes appraisal records based on information from various sources, including but not limited to deeds, plats and surveys provided to but not created by the district. FBCAD is not responsible for errors or omissions in information submitted to and reviewed by the district. If any errors or omission are detected, contact the GIS Department of the FBCAD.

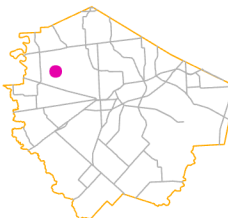
A-45
SARAH KENNEDY

BRAZOS
ISD
S03

A-061-C3



Grid Location Reference



County Location Reference

A-061-E2

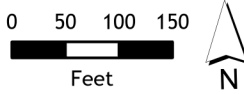
2021 Certified Tax Roll



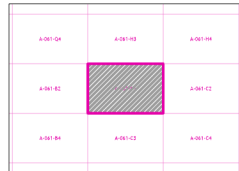
**Grid Page
A-061-C1**

**A-45
SARAH KENNEDY**

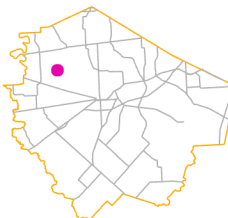
**BRAZOS
ISD
S03**



Fort Bend Central Appraisal District (FBCAD) is not authorized to determine legal title to property or establish the legal boundaries of property. FBCAD establishes appraisal records based on information from various sources, including but not limited to deeds, plats and surveys provided to but not created by the district. FBCAD is not responsible for errors or omissions in information submitted to and reviewed by the district. If any errors or omission are detected, contact the GIS Department of the FBCAD.



Grid Location Reference



County Location Reference

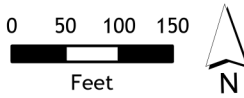
2021 Certified Tax Roll



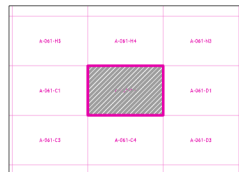
**Grid Page
A-061-C2**

**A-45
SARAH KENNEDY**

**BRAZOS
ISD
S03**



Fort Bend Central Appraisal District (FBCAD) is not authorized to determine legal title to property or establish the legal boundaries of property. FBCAD establishes appraisal records based on information from various sources, including but not limited to deeds, plats and surveys provided to but not created by the district. FBCAD is not responsible for errors or omissions in information submitted to and reviewed by the district. If any errors or omission are detected, contact the GIS Department of the FBCAD.



Grid Location Reference



County Location Reference



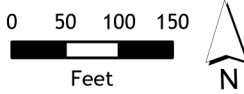
Grid Page A-061-C3

A-45
SARAH KENNEDY

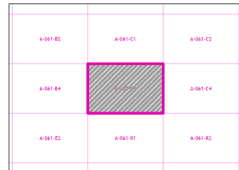
BRAZOS
ISD
S03

A-061-B4

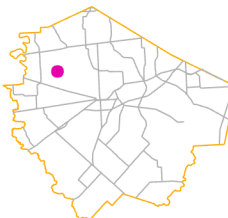
A-061-C4



Fort Bend Central Appraisal District (FBCAD) is not authorized to determine legal title to property or establish the legal boundaries of property. FBCAD establishes appraisal records based on information from various sources, including but not limited to deeds, plats and surveys provided to but not created by the district. FBCAD is not responsible for errors or omissions in information submitted to and reviewed by the district. If any errors or omission are detected, contact the GIS Department of the FBCAD.



Grid Location Reference



County Location Reference

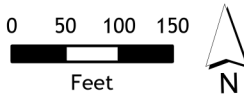
2021 Certified Tax Roll



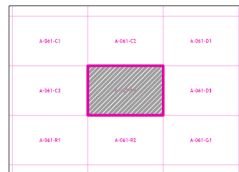
**Grid Page
A-061-C4**

**A-45
SARAH KENNEDY**

**BRAZOS
ISD
S03**



Fort Bend Central Appraisal District (FBCAD) is not authorized to determine legal title to property or establish the legal boundaries of property. FBCAD establishes appraisal records based on information from various sources, including but not limited to deeds, plats and surveys provided to but not created by the district. FBCAD is not responsible for errors or omissions in information submitted to and reviewed by the district. If any errors or omission are detected, contact the GIS Department of the FBCAD.



Grid Location Reference



County Location Reference

A-061-N3

2021 Certified Tax Roll

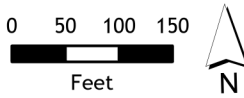


**Grid Page
A-061-D1**

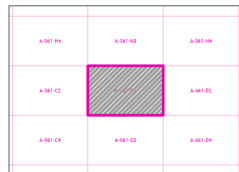
**A-45
SARAH KENNEDY
BRAZOS
ISD
S03**

A-061-C2

A-061-D2



Fort Bend Central Appraisal District (FBCAD) is not authorized to determine legal title to property or establish the legal boundaries of property. FBCAD establishes appraisal records based on information from various sources, including but not limited to deeds, plats and surveys provided to but not created by the district. FBCAD is not responsible for errors or omissions in information submitted to and reviewed by the district. If any errors or omission are detected, contact the GIS Department of the FBCAD.



Grid Location Reference



County Location Reference

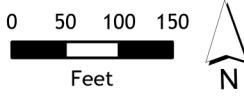
A-061-D3



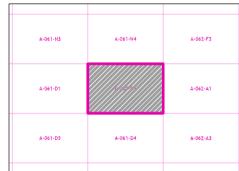
Grid Page A-061-D2

A-88
NANCY SPENCER

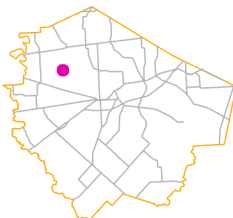
BRAZOS
ISD
S03



Fort Bend Central Appraisal District (FBCAD) is not authorized to determine legal title to property or establish the legal boundaries of property. FBCAD establishes appraisal records based on information from various sources, including but not limited to deeds, plats and surveys provided to but not created by the district. FBCAD is not responsible for errors or omissions in information submitted to and reviewed by the district. If any errors or omission are detected, contact the GIS Department of the FBCAD.



Grid Location Reference



County Location Reference

A-061-D1

2021 Certified Tax Roll

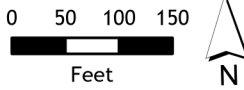


**Grid Page
A-061-D3**

**A-45
SARAH KENNEDY
BRAZOS
ISD
S03**

A-061-C4

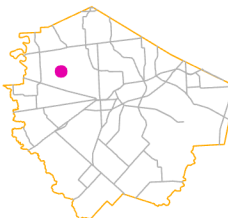
A-061-D4



Fort Bend Central Appraisal District (FBCAD) is not authorized to determine legal title to property or establish the legal boundaries of property. FBCAD establishes appraisal records based on information from various sources, including but not limited to deeds, plats and surveys provided to but not created by the district. FBCAD is not responsible for errors or omissions in information submitted to and reviewed by the district. If any errors or omission are detected, contact the GIS Department of the FBCAD.

A-061-C2	A-061-D1	A-061-E2
A-061-C4	A-061-D3	A-061-D4
A-061-E2	A-061-E1	A-061-E2

Grid Location Reference



County Location Reference

A-061-G1

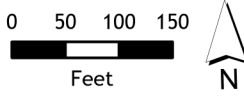
2021 Certified Tax Roll



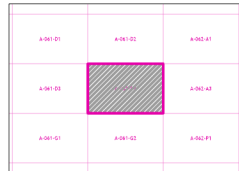
**Grid Page
A-061-D4**

**A-88
NANCY SPENCER**

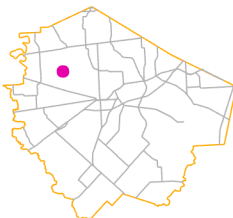
**BRAZOS
ISD
S03**



Fort Bend Central Appraisal District (FBCAD) is not authorized to determine legal title to property or establish the legal boundaries of property. FBCAD establishes appraisal records based on information from various sources, including but not limited to deeds, plats and surveys provided to but not created by the district. FBCAD is not responsible for errors or omissions in information submitted to and reviewed by the district. If any errors or omission are detected, contact the GIS Department of the FBCAD.



Grid Location Reference

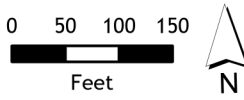


County Location Reference



Grid Page A-061-E1

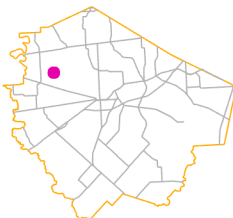
A-45
SARAH KENNEDY
BRAZOS
ISD
S03



Fort Bend Central Appraisal District (FBCAD) is not authorized to determine legal title to property or establish the legal boundaries of property. FBCAD establishes appraisal records based on information from various sources, including but not limited to deeds, plats and surveys provided to but not created by the district. FBCAD is not responsible for errors or omissions in information submitted to and reviewed by the district. If any errors or omission are detected, contact the GIS Department of the FBCAD.

A-061-E4	A-061-E3	A-061-E2
A-061-E5	A-061-E1	A-061-E4
A-061-E6	A-061-E3	A-061-E2

Grid Location Reference



County Location Reference

A-061-B4

2021 Certified Tax Roll



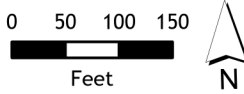
**Grid Page
A-061-E2**

**A-45
SARAH KENNEDY**

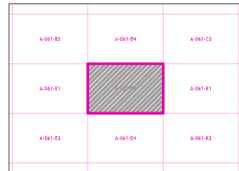
**BRAZOS
ISD
S03**

A-061-E1

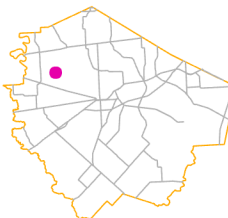
A-061-R1



Fort Bend Central Appraisal District (FBCAD) is not authorized to determine legal title to property or establish the legal boundaries of property. FBCAD establishes appraisal records based on information from various sources, including but not limited to deeds, plats and surveys provided to but not created by the district. FBCAD is not responsible for errors or omissions in information submitted to and reviewed by the district. If any errors or omission are detected, contact the GIS Department of the FBCAD.



Grid Location Reference



County Location Reference

A-061-E4



Grid Page A-061-E3

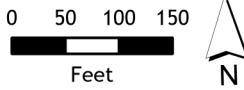
A-45
SARAH KENNEDY

BRAZOS
ISD
S03

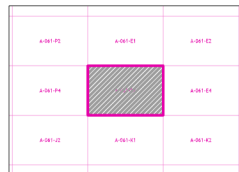
4605
129.3 AC

A-061-P4

A-061-E4



Fort Bend Central Appraisal District (FBCAD) is not authorized to determine legal title to property or establish the legal boundaries of property. FBCAD establishes appraisal records based on information from various sources, including but not limited to deeds, plats and surveys provided to but not created by the district. FBCAD is not responsible for errors or omissions in information submitted to and reviewed by the district. If any errors or omission are detected, contact the GIS Department of the FBCAD.



Grid Location Reference



County Location Reference

A-061-E2

2021 Certified Tax Roll



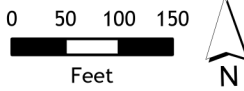
**Grid Page
A-061-E4**

**A-45
SARAH KENNEDY**

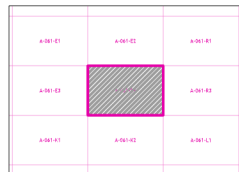
**BRAZOS
ISD
S03**

A-061-E3

A-061-R3



Fort Bend Central Appraisal District (FBCAD) is not authorized to determine legal title to property or establish the legal boundaries of property. FBCAD establishes appraisal records based on information from various sources, including but not limited to deeds, plats and surveys provided to but not created by the district. FBCAD is not responsible for errors or omissions in information submitted to and reviewed by the district. If any errors or omission are detected, contact the GIS Department of the FBCAD.



Grid Location Reference



County Location Reference

A-061-K2

2021 Certified Tax Roll



**Grid Page
A-061-F1**



Fort Bend Central Appraisal District (FBCAD) is not authorized to determine legal title to property or establish the legal boundaries of property. FBCAD establishes appraisal records based on information from various sources, including but not limited to deeds, plats and surveys provided to but not created by the district. FBCAD is not responsible for errors or omissions in information submitted to and reviewed by the district. If any errors or omission are detected, contact the GIS Department of the FBCAD.

A-047-C4	A-048-C3	A-049-C4
A-060-F0	A-061-F1	A-061-F2
A-060-F4	A-061-F3	A-061-F4

Grid Location Reference



County Location Reference

A-048-C3

LAMAR
CISD
S01

BRAZOS
ISD
S03

A-45
SARAH KENNEDY

A-060-N2

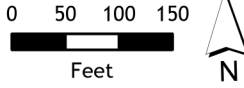
A-061-F2

A-061-F3

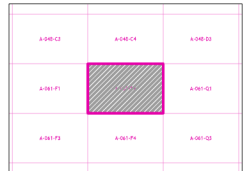
2021 Certified Tax Roll



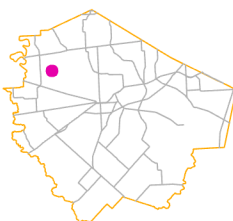
Grid Page
A-061-F2



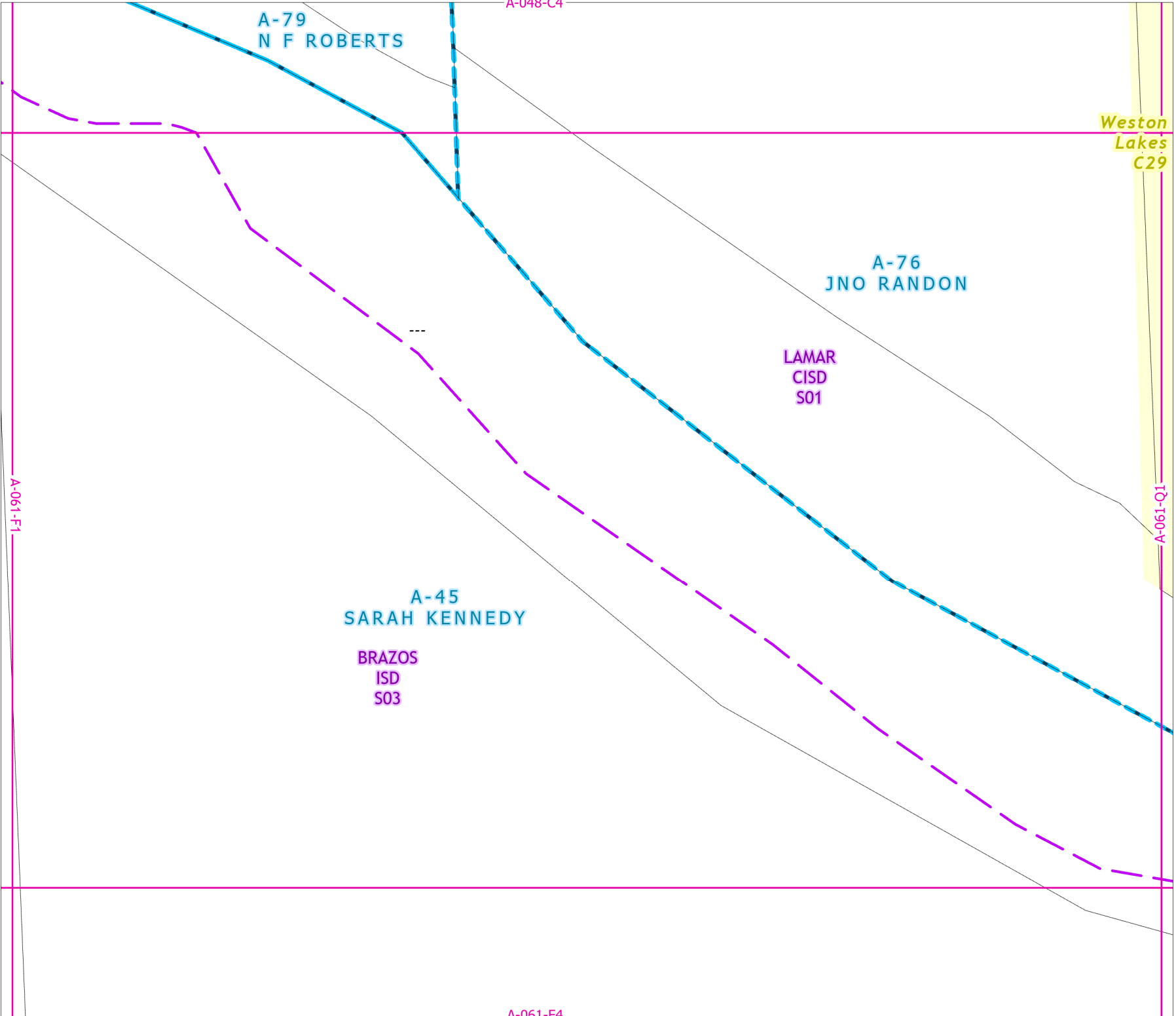
Fort Bend Central Appraisal District (FBCAD) is not authorized to determine legal title to property or establish the legal boundaries of property. FBCAD establishes appraisal records based on information from various sources, including but not limited to deeds, plats and surveys provided to but not created by the district. FBCAD is not responsible for errors or omissions in information submitted to and reviewed by the district. If any errors or omission are detected, contact the GIS Department of the FBCAD.



Grid Location Reference



County Location Reference



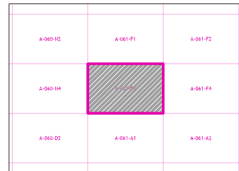
2021 Certified Tax Roll



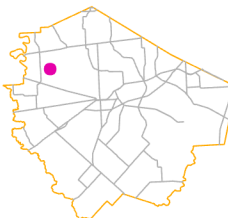
Grid Page
A-061-F3



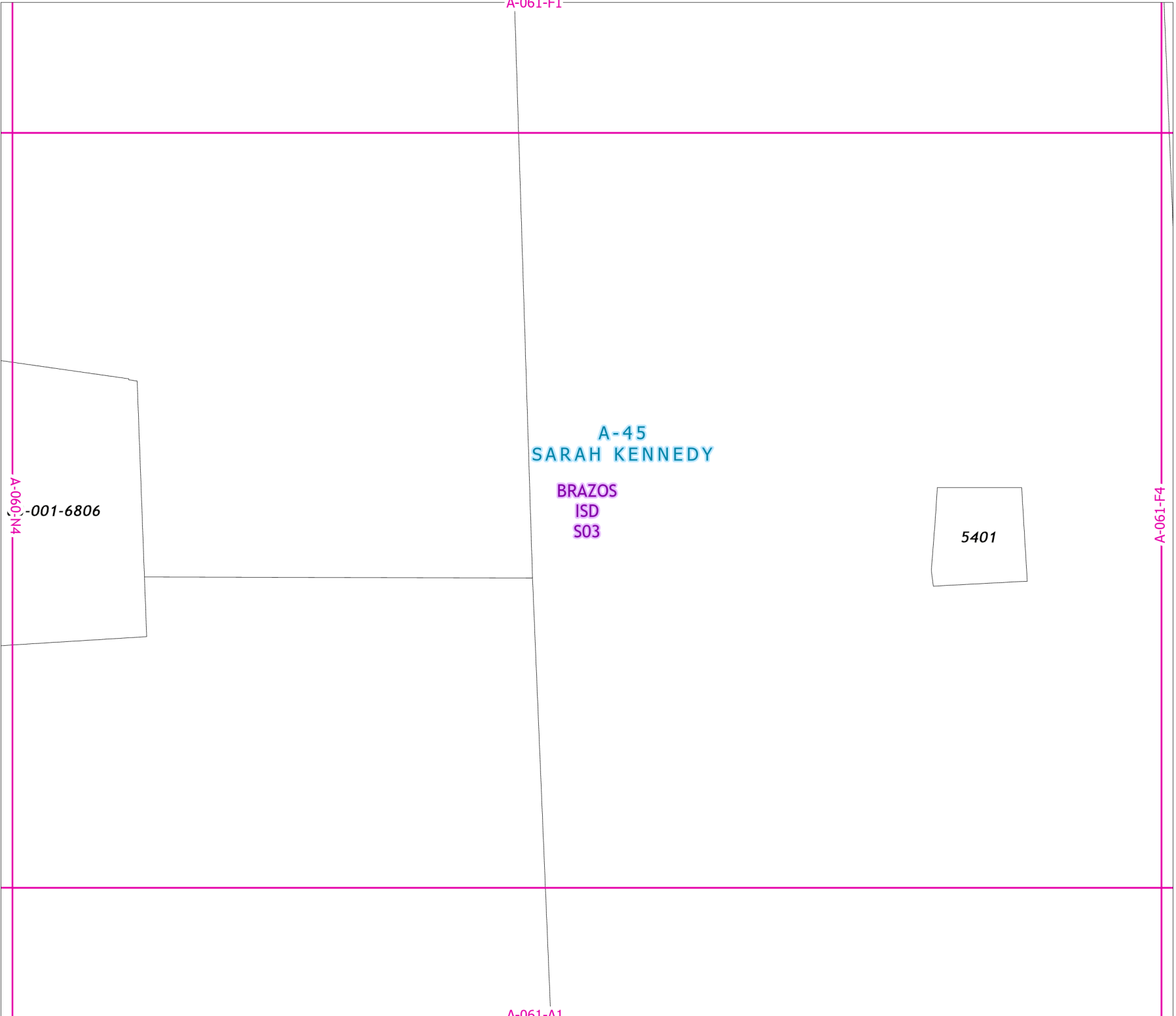
Fort Bend Central Appraisal District (FBCAD) is not authorized to determine legal title to property or establish the legal boundaries of property. FBCAD establishes appraisal records based on information from various sources, including but not limited to deeds, plats and surveys provided to but not created by the district. FBCAD is not responsible for errors or omissions in information submitted to and reviewed by the district. If any errors or omission are detected, contact the GIS Department of the FBCAD.



Grid Location Reference



County Location Reference



A-061-F2

LAMAR
CISD
S01

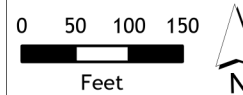
2021 Certified Tax Roll



Grid Page
A-061-F4

A-45
SARAH KENNEDY

BRAZOS
ISD
S03

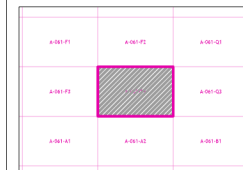


Fort Bend Central Appraisal District (FBCAD) is not authorized to determine legal title to property or establish the legal boundaries of property. FBCAD establishes appraisal records based on information from various sources, including but not limited to deeds, plats and surveys provided to but not created by the district. FBCAD is not responsible for errors or omissions in information submitted to and reviewed by the district. If any errors or omission are detected, contact the GIS Department of the FBCAD.

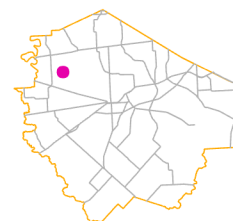
A-061-F3

A-061-Q3

03-001-6600
128.169 AC



Grid Location Reference



County Location Reference

A-061-A2

A-061-D3

2021 Certified Tax Roll

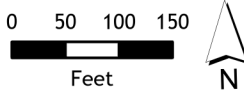


**Grid Page
A-061-G1**

**A-45
SARAH KENNEDY
BRAZOS
ISD
S03**

A-061-R2

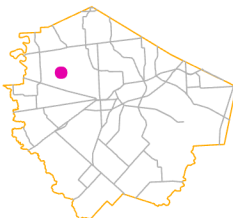
A-061-G2



Fort Bend Central Appraisal District (FBCAD) is not authorized to determine legal title to property or establish the legal boundaries of property. FBCAD establishes appraisal records based on information from various sources, including but not limited to deeds, plats and surveys provided to but not created by the district. FBCAD is not responsible for errors or omissions in information submitted to and reviewed by the district. If any errors or omission are detected, contact the GIS Department of the FBCAD.

A-061-C1	A-061-C2	A-061-C4
A-061-S2	A-061-G1	A-061-S2
A-061-S4	A-061-S1	A-061-S4

Grid Location Reference



County Location Reference

A-061-G3

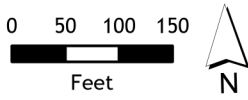
2021 Certified Tax Roll



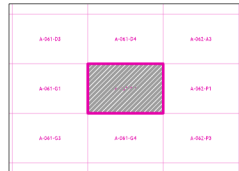
**Grid Page
A-061-G2**

**A-88
NANCY SPENCER**

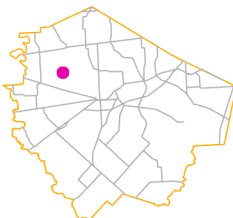
**BRAZOS
ISD
S03**



Fort Bend Central Appraisal District (FBCAD) is not authorized to determine legal title to property or establish the legal boundaries of property. FBCAD establishes appraisal records based on information from various sources, including but not limited to deeds, plats and surveys provided to but not created by the district. FBCAD is not responsible for errors or omissions in information submitted to and reviewed by the district. If any errors or omission are detected, contact the GIS Department of the FBCAD.



Grid Location Reference



County Location Reference

2021 Certified Tax Roll



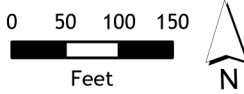
**Grid Page
A-061-G3**

**A-45
SARAH KENNEDY**

**BRAZOS
ISD
S03**

A-061-R4

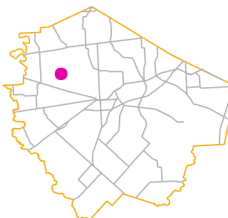
A-061-G4



Fort Bend Central Appraisal District (FBCAD) is not authorized to determine legal title to property or establish the legal boundaries of property. FBCAD establishes appraisal records based on information from various sources, including but not limited to deeds, plats and surveys provided to but not created by the district. FBCAD is not responsible for errors or omissions in information submitted to and reviewed by the district. If any errors or omission are detected, contact the GIS Department of the FBCAD.

A-061-R2	A-061-G1	A-061-G2
A-061-R4	A-061-G3	A-061-G4
A-061-L2	A-061-R1	A-061-R3

Grid Location Reference



County Location Reference

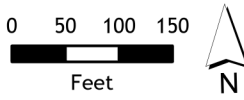
2021 Certified Tax Roll



**Grid Page
A-061-G4**

**A-88
NANCY SPENCER**

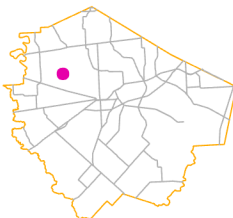
**BRAZOS
ISD
S03**



Fort Bend Central Appraisal District (FBCAD) is not authorized to determine legal title to property or establish the legal boundaries of property. FBCAD establishes appraisal records based on information from various sources, including but not limited to deeds, plats and surveys provided to but not created by the district. FBCAD is not responsible for errors or omissions in information submitted to and reviewed by the district. If any errors or omission are detected, contact the GIS Department of the FBCAD.

A-061-G1	A-061-G2	A-061-P1
A-061-G3	A-061-G4	A-061-P2
A-061-M1	A-061-M2	A-061-T1

Grid Location Reference



County Location Reference

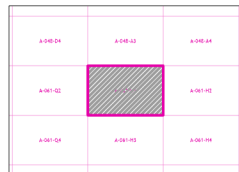
2021 Certified Tax Roll



Grid Page
A-061-H1



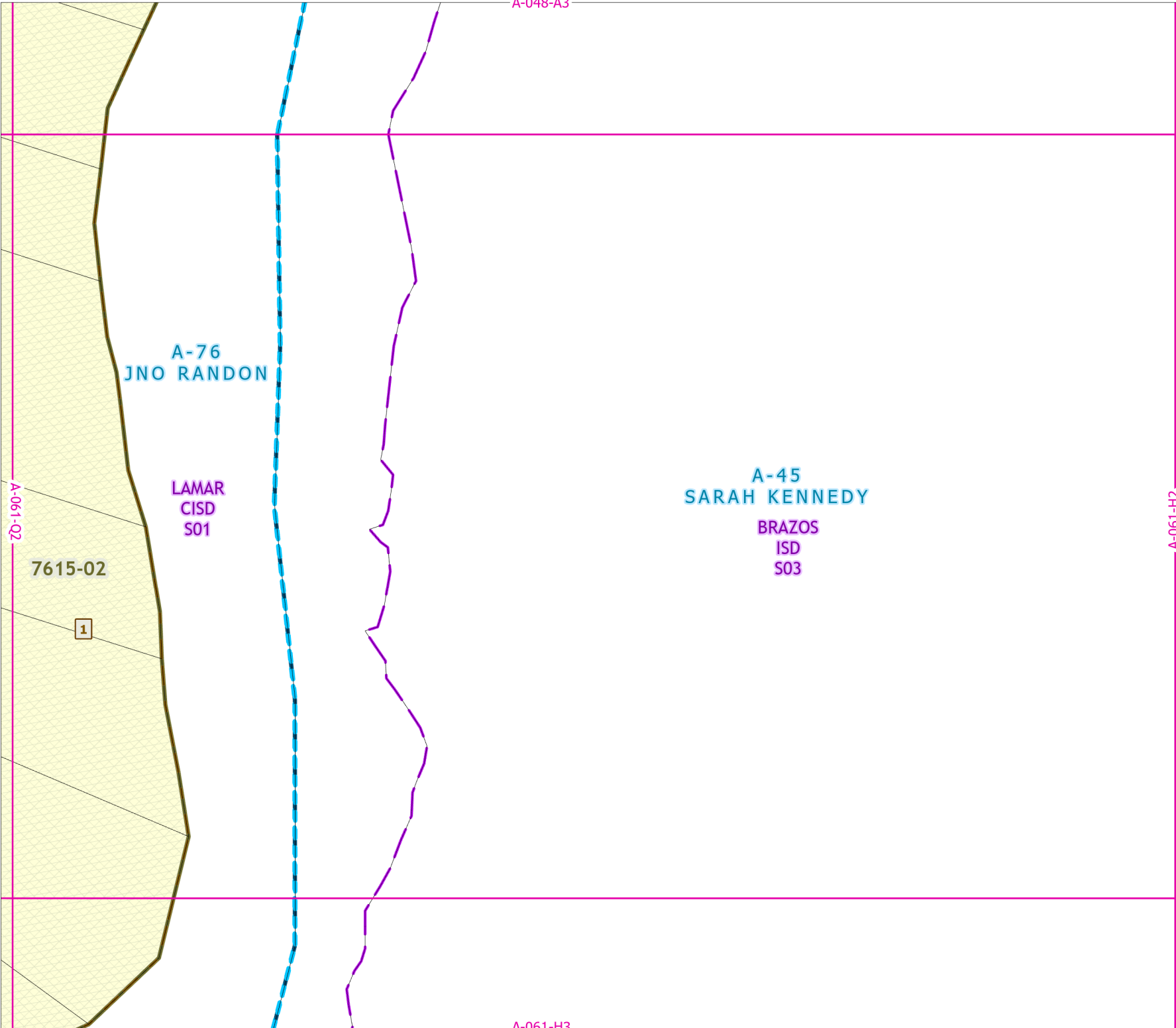
Fort Bend Central Appraisal District (FBCAD) is not authorized to determine legal title to property or establish the legal boundaries of property. FBCAD establishes appraisal records based on information from various sources, including but not limited to deeds, plats and surveys provided to but not created by the district. FBCAD is not responsible for errors or omissions in information submitted to and reviewed by the district. If any errors or omission are detected, contact the GIS Department of the FBCAD.



Grid Location Reference



County Location Reference

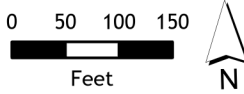




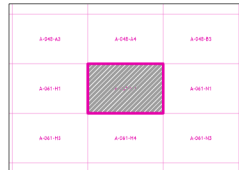
Grid Page A-061-H2

A-45
SARAH KENNEDY

BRAZOS
ISD
S03



Fort Bend Central Appraisal District (FBCAD) is not authorized to determine legal title to property or establish the legal boundaries of property. FBCAD establishes appraisal records based on information from various sources, including but not limited to deeds, plats and surveys provided to but not created by the district. FBCAD is not responsible for errors or omissions in information submitted to and reviewed by the district. If any errors or omission are detected, contact the GIS Department of the FBCAD.



Grid Location Reference

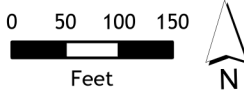


County Location Reference

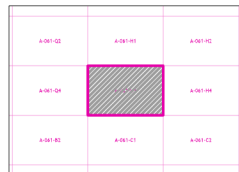
2021 Certified Tax Roll



**Grid Page
A-061-H3**



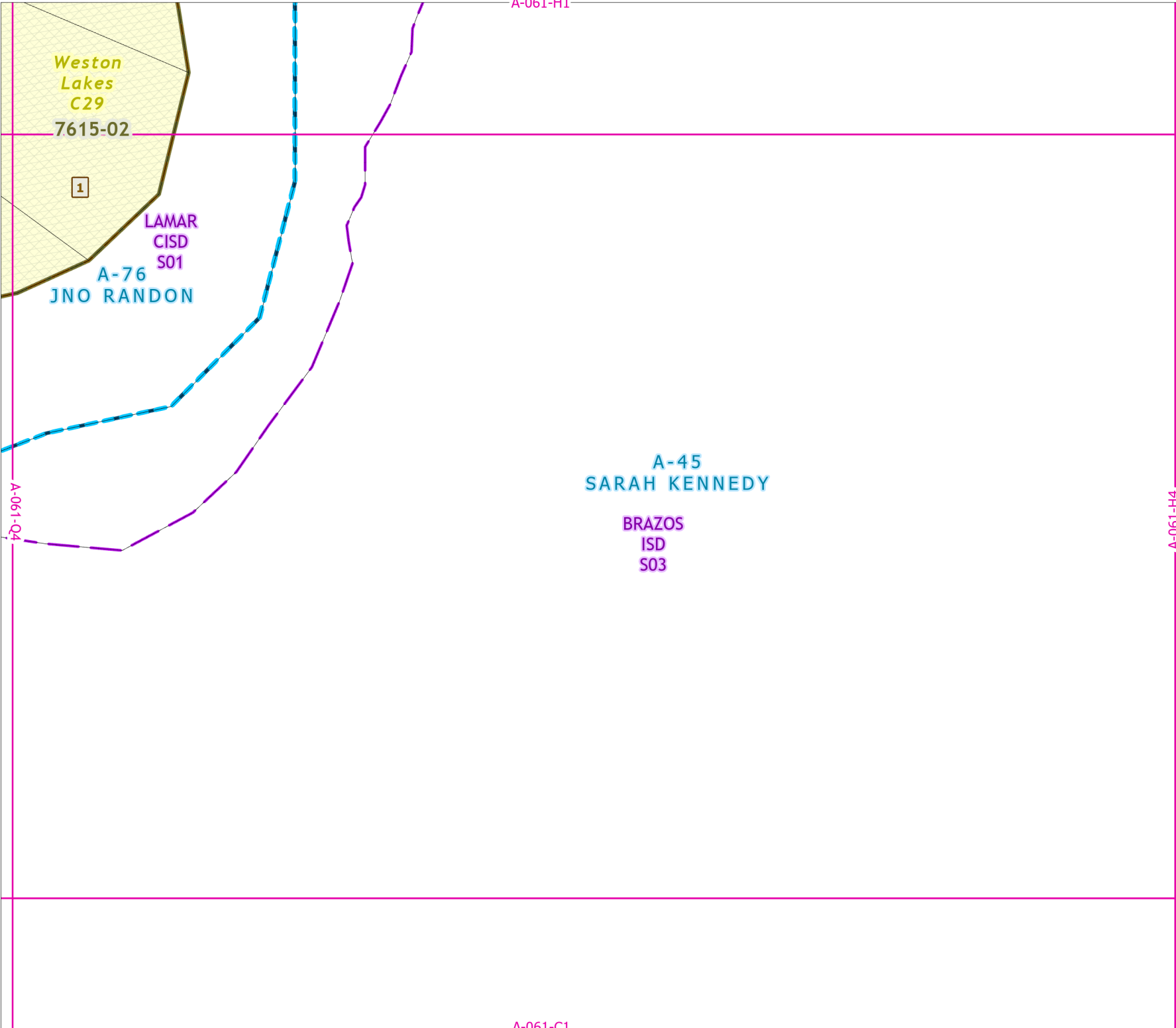
Fort Bend Central Appraisal District (FBCAD) is not authorized to determine legal title to property or establish the legal boundaries of property. FBCAD establishes appraisal records based on information from various sources, including but not limited to deeds, plats and surveys provided to but not created by the district. FBCAD is not responsible for errors or omissions in information submitted to and reviewed by the district. If any errors or omission are detected, contact the GIS Department of the FBCAD.



Grid Location Reference



County Location Reference



Weston
Lakes
C29
7615-02

1

LAMAR
CISD
S01
A-76
JNO RANDON

A-45
SARAH KENNEDY

BRAZOS
ISD
S03

A-061-H1

A-061-Q4

A-061-H4

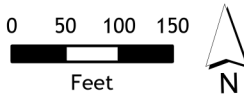
A-061-C1



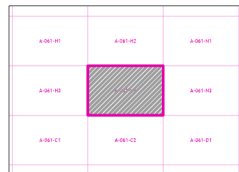
Grid Page A-061-H4

A-45
SARAH KENNEDY

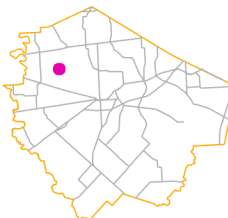
BRAZOS
ISD
S03



Fort Bend Central Appraisal District (FBCAD) is not authorized to determine legal title to property or establish the legal boundaries of property. FBCAD establishes appraisal records based on information from various sources, including but not limited to deeds, plats and surveys provided to but not created by the district. FBCAD is not responsible for errors or omissions in information submitted to and reviewed by the district. If any errors or omission are detected, contact the GIS Department of the FBCAD.



Grid Location Reference



County Location Reference

A-061-P3

2021 Certified Tax Roll

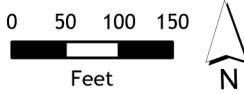


**Grid Page
A-061-J1**

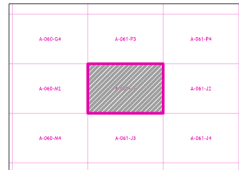
5810
51.308 AC

**A-45
SARAH KENNEDY**

**BRAZOS
ISD
S03**



Fort Bend Central Appraisal District (FBCAD) is not authorized to determine legal title to property or establish the legal boundaries of property. FBCAD establishes appraisal records based on information from various sources, including but not limited to deeds, plats and surveys provided to but not created by the district. FBCAD is not responsible for errors or omissions in information submitted to and reviewed by the district. If any errors or omission are detected, contact the GIS Department of the FBCAD.



Grid Location Reference



County Location Reference

5400
41.32 AC

5401

A-061-J3

A-060-W2

A-061-J2

5820

2021 Certified Tax Roll



**Grid Page
A-061-J2**

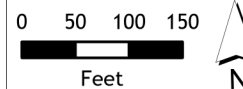
**A-45
SARAH KENNEDY**

**BRAZOS
ISD
S03**

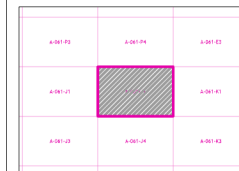
AYLOR RD

A-061-J1

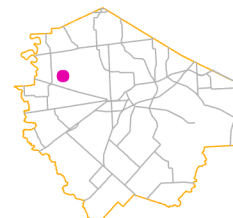
A-061-K1



Fort Bend Central Appraisal District (FBCAD) is not authorized to determine legal title to property or establish the legal boundaries of property. FBCAD establishes appraisal records based on information from various sources, including but not limited to deeds, plats and surveys provided to but not created by the district. FBCAD is not responsible for errors or omissions in information submitted to and reviewed by the district. If any errors or omission are detected, contact the GIS Department of the FBCAD.



Grid Location Reference



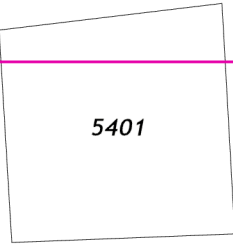
County Location Reference

A-061-J1

2021 Certified Tax Roll



Grid Page
A-061-J3



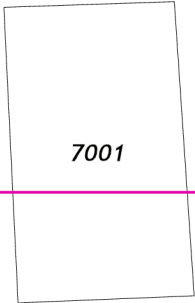
5401

5400
41.32 AC

A-45
SARAH KENNEDY

BRAZOS
ISD
S03

7000
8.37 AC



7001

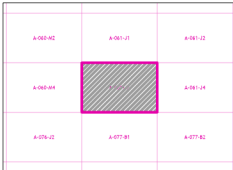
A-077-B1

A-060-M4

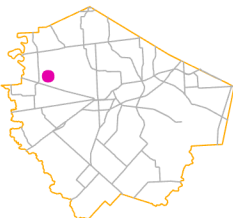
A-061-J4



Fort Bend Central Appraisal District (FBCAD) is not authorized to determine legal title to property or establish the legal boundaries of property. FBCAD establishes appraisal records based on information from various sources, including but not limited to deeds, plats and surveys provided to but not created by the district. FBCAD is not responsible for errors or omissions in information submitted to and reviewed by the district. If any errors or omission are detected, contact the GIS Department of the FBCAD.



Grid Location Reference



County Location Reference



**Grid Page
A-061-J4**

**A-45
SARAH KENNEDY**

**BRAZOS
ISD
S03**

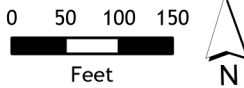
6000

4600

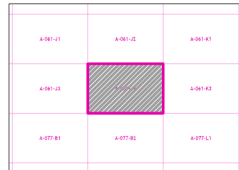
AYLOR RD

A-061-J3

A-061-K3



Fort Bend Central Appraisal District (FBCAD) is not authorized to determine legal title to property or establish the legal boundaries of property. FBCAD establishes appraisal records based on information from various sources, including but not limited to deeds, plats and surveys provided to but not created by the district. FBCAD is not responsible for errors or omissions in information submitted to and reviewed by the district. If any errors or omission are detected, contact the GIS Department of the FBCAD.



Grid Location Reference



County Location Reference

2021 Certified Tax Roll



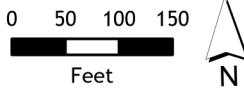
**Grid Page
A-061-K1**

**A-45
SARAH KENNEDY**

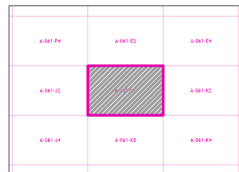
**BRAZOS
ISD
S03**

A-061-J2

A-061-K2



Fort Bend Central Appraisal District (FBCAD) is not authorized to determine legal title to property or establish the legal boundaries of property. FBCAD establishes appraisal records based on information from various sources, including but not limited to deeds, plats and surveys provided to but not created by the district. FBCAD is not responsible for errors or omissions in information submitted to and reviewed by the district. If any errors or omission are detected, contact the GIS Department of the FBCAD.



Grid Location Reference



County Location Reference

A-061-E4

A-061-K1

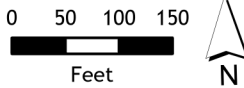
A-45
SARAH KENNEDY BRAZOS
ISD
S03

A-061-K4

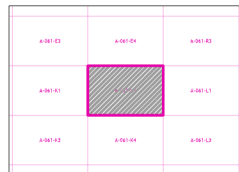
2021 Certified Tax Roll



Grid Page
A-061-K2



Fort Bend Central Appraisal District (FBCAD) is not authorized to determine legal title to property or establish the legal boundaries of property. FBCAD establishes appraisal records based on information from various sources, including but not limited to deeds, plats and surveys provided to but not created by the district. FBCAD is not responsible for errors or omissions in information submitted to and reviewed by the district. If any errors or omission are detected, contact the GIS Department of the FBCAD.



Grid Location Reference



County Location Reference



**Grid Page
A-061-K3**

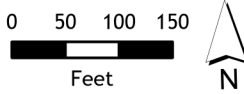
6001
160.32 AC

**A-45
SARAH KENNEDY**

**BRAZOS
ISD
S03**

A-061-J4

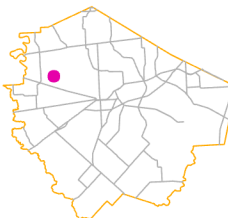
A-061-K4



Fort Bend Central Appraisal District (FBCAD) is not authorized to determine legal title to property or establish the legal boundaries of property. FBCAD establishes appraisal records based on information from various sources, including but not limited to deeds, plats and surveys provided to but not created by the district. FBCAD is not responsible for errors or omissions in information submitted to and reviewed by the district. If any errors or omission are detected, contact the GIS Department of the FBCAD.

A-061-K2	A-061-K1	A-061-K3
A-061-K4	A-061-K3	A-061-K4
A-077-L2	A-077-L1	A-077-L3

Grid Location Reference



County Location Reference

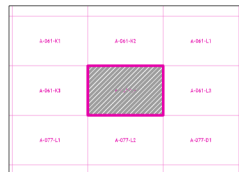
2021 Certified Tax Roll



**Grid Page
A-061-K4**



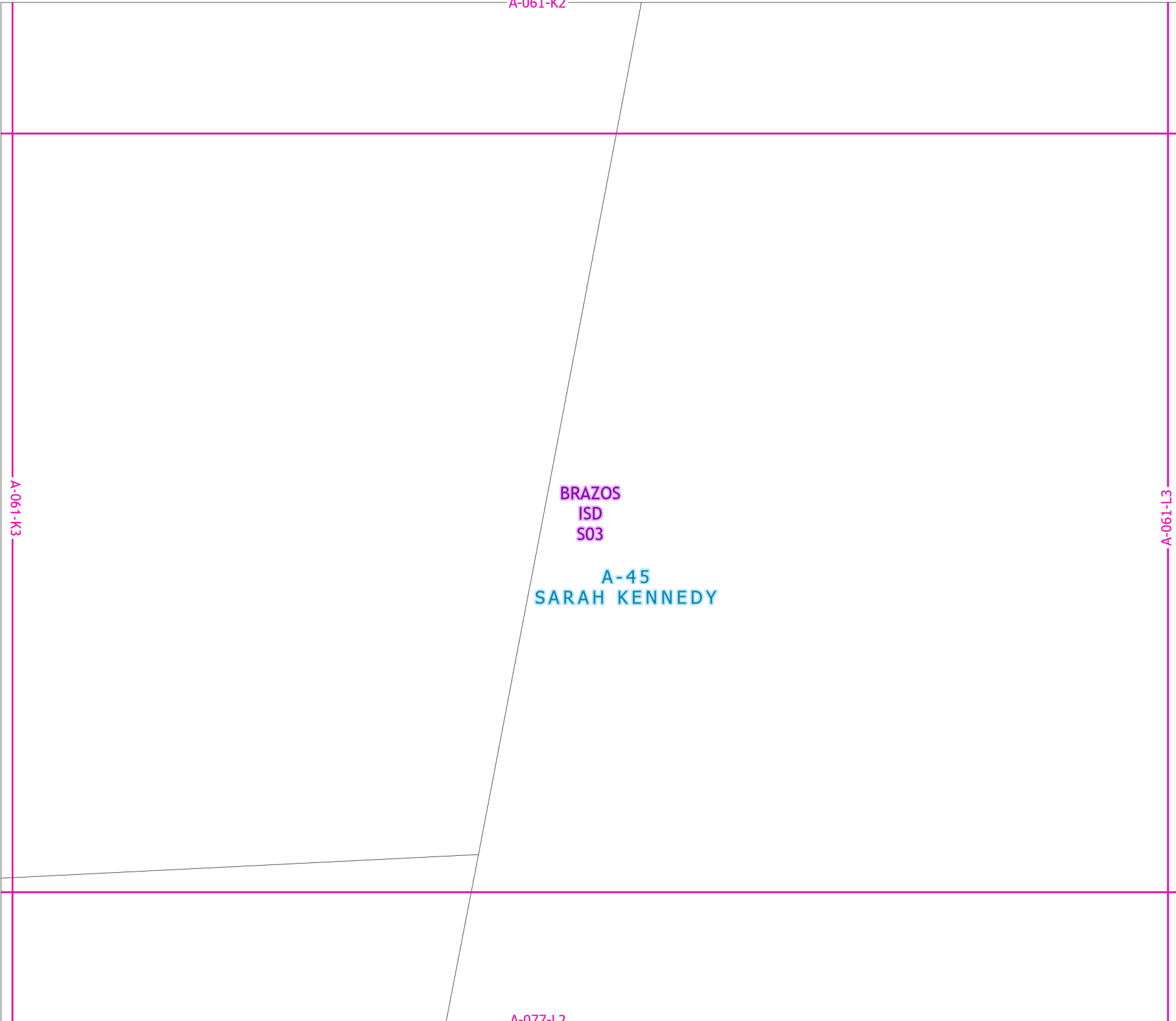
Fort Bend Central Appraisal District (FBCAD) is not authorized to determine legal title to property or establish the legal boundaries of property. FBCAD establishes appraisal records based on information from various sources, including but not limited to deeds, plats and surveys provided to but not created by the district. FBCAD is not responsible for errors or omissions in information submitted to and reviewed by the district. If any errors or omission are detected, contact the GIS Department of the FBCAD.



Grid Location Reference



County Location Reference



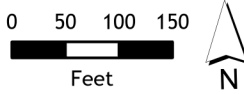
2021 Certified Tax Roll



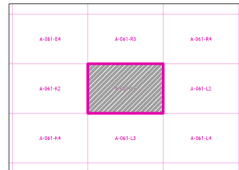
**Grid Page
A-061-L1**

**A-45
SARAH KENNEDY**

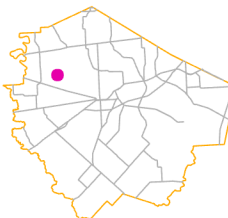
**BRAZOS
ISD
S03**



Fort Bend Central Appraisal District (FBCAD) is not authorized to determine legal title to property or establish the legal boundaries of property. FBCAD establishes appraisal records based on information from various sources, including but not limited to deeds, plats and surveys provided to but not created by the district. FBCAD is not responsible for errors or omissions in information submitted to and reviewed by the district. If any errors or omission are detected, contact the GIS Department of the FBCAD.



Grid Location Reference



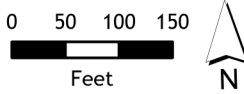
County Location Reference



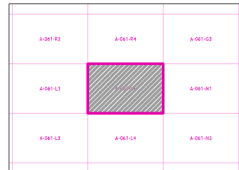
Grid Page A-061-L2

A-45
SARAH KENNEDY

BRAZOS
ISD
S03



Fort Bend Central Appraisal District (FBCAD) is not authorized to determine legal title to property or establish the legal boundaries of property. FBCAD establishes appraisal records based on information from various sources, including but not limited to deeds, plats and surveys provided to but not created by the district. FBCAD is not responsible for errors or omissions in information submitted to and reviewed by the district. If any errors or omission are detected, contact the GIS Department of the FBCAD.



Grid Location Reference



County Location Reference



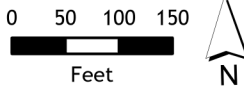
**Grid Page
A-061-L3**

**A-45
SARAH KENNEDY**

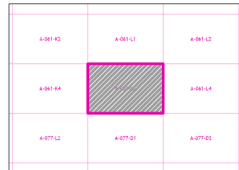
**BRAZOS
ISD
S03**

A-061-K4

A-061-L4



Fort Bend Central Appraisal District (FBCAD) is not authorized to determine legal title to property or establish the legal boundaries of property. FBCAD establishes appraisal records based on information from various sources, including but not limited to deeds, plats and surveys provided to but not created by the district. FBCAD is not responsible for errors or omissions in information submitted to and reviewed by the district. If any errors or omission are detected, contact the GIS Department of the FBCAD.



Grid Location Reference



County Location Reference



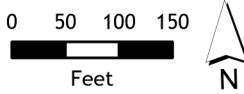
Grid Page A-061-L4

A-45
SARAH KENNEDY

BRAZOS
ISD
S03

A-061-L3

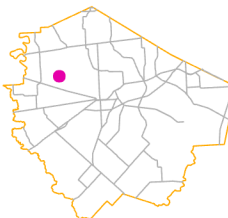
A-061-M3



Fort Bend Central Appraisal District (FBCAD) is not authorized to determine legal title to property or establish the legal boundaries of property. FBCAD establishes appraisal records based on information from various sources, including but not limited to deeds, plats and surveys provided to but not created by the district. FBCAD is not responsible for errors or omissions in information submitted to and reviewed by the district. If any errors or omission are detected, contact the GIS Department of the FBCAD.

A-061-L1	A-061-L2	A-061-L3
A-061-L3	A-061-L4	A-061-L5
A-077-D1	A-077-D2	A-077-D3

Grid Location Reference



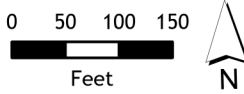
County Location Reference



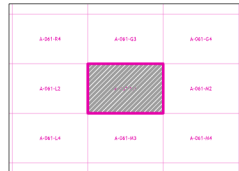
**Grid Page
A-061-M1**

**A-45
SARAH KENNEDY**

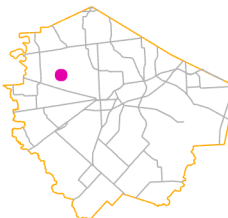
**BRAZOS
ISD
S03**



Fort Bend Central Appraisal District (FBCAD) is not authorized to determine legal title to property or establish the legal boundaries of property. FBCAD establishes appraisal records based on information from various sources, including but not limited to deeds, plats and surveys provided to but not created by the district. FBCAD is not responsible for errors or omissions in information submitted to and reviewed by the district. If any errors or omission are detected, contact the GIS Department of the FBCAD.



Grid Location Reference



County Location Reference

2021 Certified Tax Roll

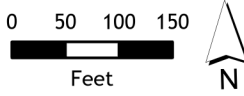


Grid Page
A-061-M2

A-88
NANCY SPENCER
BRAZOS
ISD
S03

A-061-M1

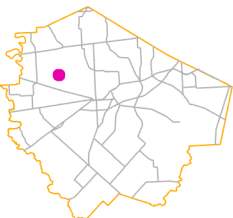
A-062-J1



Fort Bend Central Appraisal District (FBCAD) is not authorized to determine legal title to property or establish the legal boundaries of property. FBCAD establishes appraisal records based on information from various sources, including but not limited to deeds, plats and surveys provided to but not created by the district. FBCAD is not responsible for errors or omissions in information submitted to and reviewed by the district. If any errors or omission are detected, contact the GIS Department of the FBCAD.

A-061-G3	A-061-G4	A-061-F5
A-061-H1	A-061-M2	A-061-J1
A-061-K3	A-061-K4	A-061-L1

Grid Location Reference



County Location Reference

2021 Certified Tax Roll



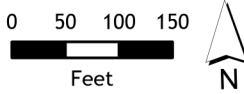
**Grid Page
A-061-M3**

**A-45
SARAH KENNEDY**

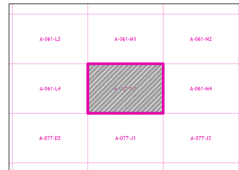
**BRAZOS
ISD
S03**

A-061-L4

A-061-M4



Fort Bend Central Appraisal District (FBCAD) is not authorized to determine legal title to property or establish the legal boundaries of property. FBCAD establishes appraisal records based on information from various sources, including but not limited to deeds, plats and surveys provided to but not created by the district. FBCAD is not responsible for errors or omissions in information submitted to and reviewed by the district. If any errors or omission are detected, contact the GIS Department of the FBCAD.



Grid Location Reference



County Location Reference

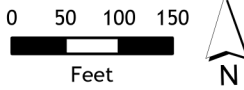


**Grid Page
A-061-M4**

**A-88
NANCY SPENCER
BRAZOS
ISD
S03**

A-061-M3

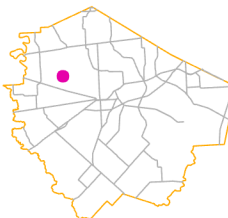
A-062-J3



Fort Bend Central Appraisal District (FBCAD) is not authorized to determine legal title to property or establish the legal boundaries of property. FBCAD establishes appraisal records based on information from various sources, including but not limited to deeds, plats and surveys provided to but not created by the district. FBCAD is not responsible for errors or omissions in information submitted to and reviewed by the district. If any errors or omission are detected, contact the GIS Department of the FBCAD.

A-061-M1	A-061-M2	A-061-M3
A-061-M3	A-061-M4	A-061-M5
A-077-J1	A-077-J2	A-077-J3

Grid Location Reference



County Location Reference

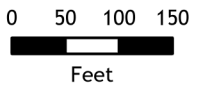
2021 Certified Tax Roll



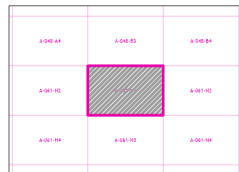
**Grid Page
A-061-N1**

**A-45
SARAH KENNEDY
BRAZOS
ISD
S03**

**A-88
NANCY SPENCE**



Fort Bend Central Appraisal District (FBCAD) is not authorized to determine legal title to property or establish the legal boundaries of property. FBCAD establishes appraisal records based on information from various sources, including but not limited to deeds, plats and surveys provided to but not created by the district. FBCAD is not responsible for errors or omissions in information submitted to and reviewed by the district. If any errors or omission are detected, contact the GIS Department of the FBCAD.



Grid Location Reference



County Location Reference

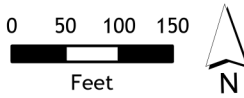
2021 Certified Tax Roll



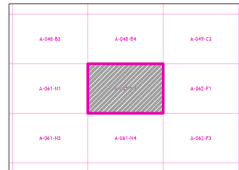
**Grid Page
A-061-N2**

**A-88
NANCY SPENCER**

**BRAZOS
ISD
S03**



Fort Bend Central Appraisal District (FBCAD) is not authorized to determine legal title to property or establish the legal boundaries of property. FBCAD establishes appraisal records based on information from various sources, including but not limited to deeds, plats and surveys provided to but not created by the district. FBCAD is not responsible for errors or omissions in information submitted to and reviewed by the district. If any errors or omission are detected, contact the GIS Department of the FBCAD.



Grid Location Reference



County Location Reference

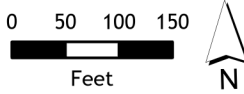


Grid Page A-061-N3

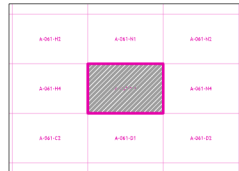
A-45
SARAH KENNEDY
BRAZOS
ISD
S03

A-061-H4

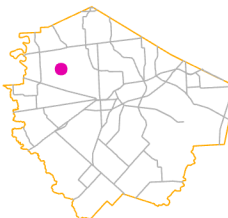
A-061-N4



Fort Bend Central Appraisal District (FBCAD) is not authorized to determine legal title to property or establish the legal boundaries of property. FBCAD establishes appraisal records based on information from various sources, including but not limited to deeds, plats and surveys provided to but not created by the district. FBCAD is not responsible for errors or omissions in information submitted to and reviewed by the district. If any errors or omission are detected, contact the GIS Department of the FBCAD.



Grid Location Reference



County Location Reference

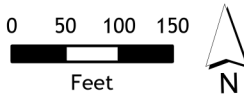
2021 Certified Tax Roll



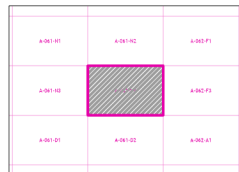
**Grid Page
A-061-N4**

**A-88
NANCY SPENCER**

**BRAZOS
ISD
S03**



Fort Bend Central Appraisal District (FBCAD) is not authorized to determine legal title to property or establish the legal boundaries of property. FBCAD establishes appraisal records based on information from various sources, including but not limited to deeds, plats and surveys provided to but not created by the district. FBCAD is not responsible for errors or omissions in information submitted to and reviewed by the district. If any errors or omission are detected, contact the GIS Department of the FBCAD.



Grid Location Reference



County Location Reference

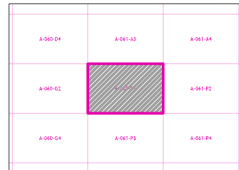
2021 Certified Tax Roll



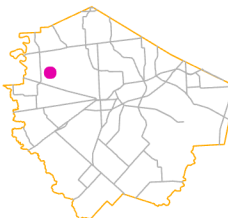
Grid Page
A-061-P1



Fort Bend Central Appraisal District (FBCAD) is not authorized to determine legal title to property or establish the legal boundaries of property. FBCAD establishes appraisal records based on information from various sources, including but not limited to deeds, plats and surveys provided to but not created by the district. FBCAD is not responsible for errors or omissions in information submitted to and reviewed by the district. If any errors or omission are detected, contact the GIS Department of the FBCAD.



Grid Location Reference



County Location Reference

A-061-A3

A-45
SARAH KENNEDY

BRAZOS
ISD
S03

0000

JOHNSON RD

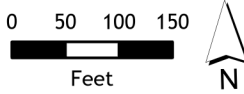
A-061-P3

A-060-G2

A-061-P2



**Grid Page
A-061-P2**



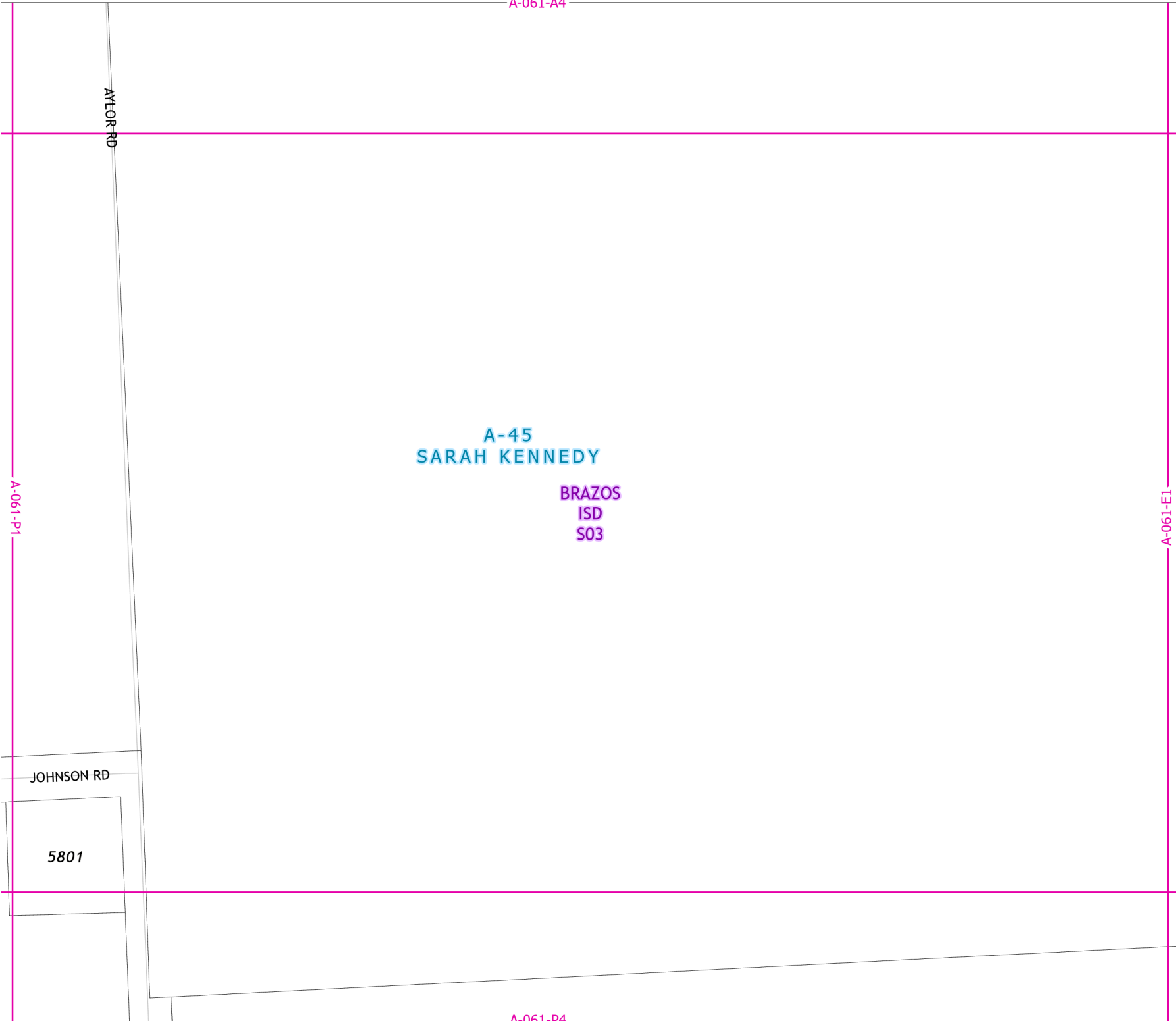
Fort Bend Central Appraisal District (FBCAD) is not authorized to determine legal title to property or establish the legal boundaries of property. FBCAD establishes appraisal records based on information from various sources, including but not limited to deeds, plats and surveys provided to but not created by the district. FBCAD is not responsible for errors or omissions in information submitted to and reviewed by the district. If any errors or omission are detected, contact the GIS Department of the FBCAD.

A-061-A2	A-061-A4	A-061-B1
A-061-B1	A-061-P2	A-061-E1
A-061-P3	A-061-P4	A-061-P5

Grid Location Reference



County Location Reference



A-061-P1

JOHNSON RD

5800
50.347 AC

A-45
SARAH KENNEDY BRAZOS
ISD
S03

A-060-G4

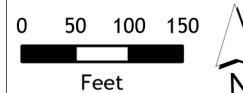
A-061-P4

A-061-J1

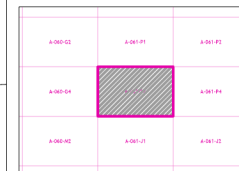
2021 Certified Tax Roll



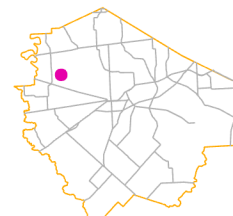
Grid Page
A-061-P3



Fort Bend Central Appraisal District (FBCAD) is not authorized to determine legal title to property or establish the legal boundaries of property. FBCAD establishes appraisal records based on information from various sources, including but not limited to deeds, plats and surveys provided to but not created by the district. FBCAD is not responsible for errors or omissions in information submitted to and reviewed by the district. If any errors or omission are detected, contact the GIS Department of the FBCAD.



Grid Location Reference



County Location Reference

JOHNSON RD

A-061-P2

5801

2021 Certified Tax Roll



Grid Page
A-061-P4

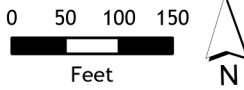
A-45
SARAH KENNEDY

BRAZOS
ISD
S03

AYLOR RD

A-061-P3

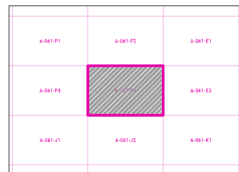
A-061-E3



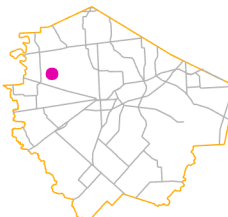
Fort Bend Central Appraisal District (FBCAD) is not authorized to determine legal title to property or establish the legal boundaries of property. FBCAD establishes appraisal records based on information from various sources, including but not limited to deeds, plats and surveys provided to but not created by the district. FBCAD is not responsible for errors or omissions in information submitted to and reviewed by the district. If any errors or omission are detected, contact the GIS Department of the FBCAD.

5820

A-061-J2



Grid Location Reference



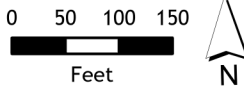
County Location Reference

A-048-D3

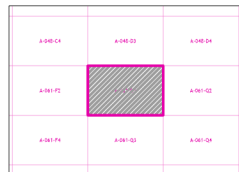
2021 Certified Tax Roll



Grid Page
A-061-Q1



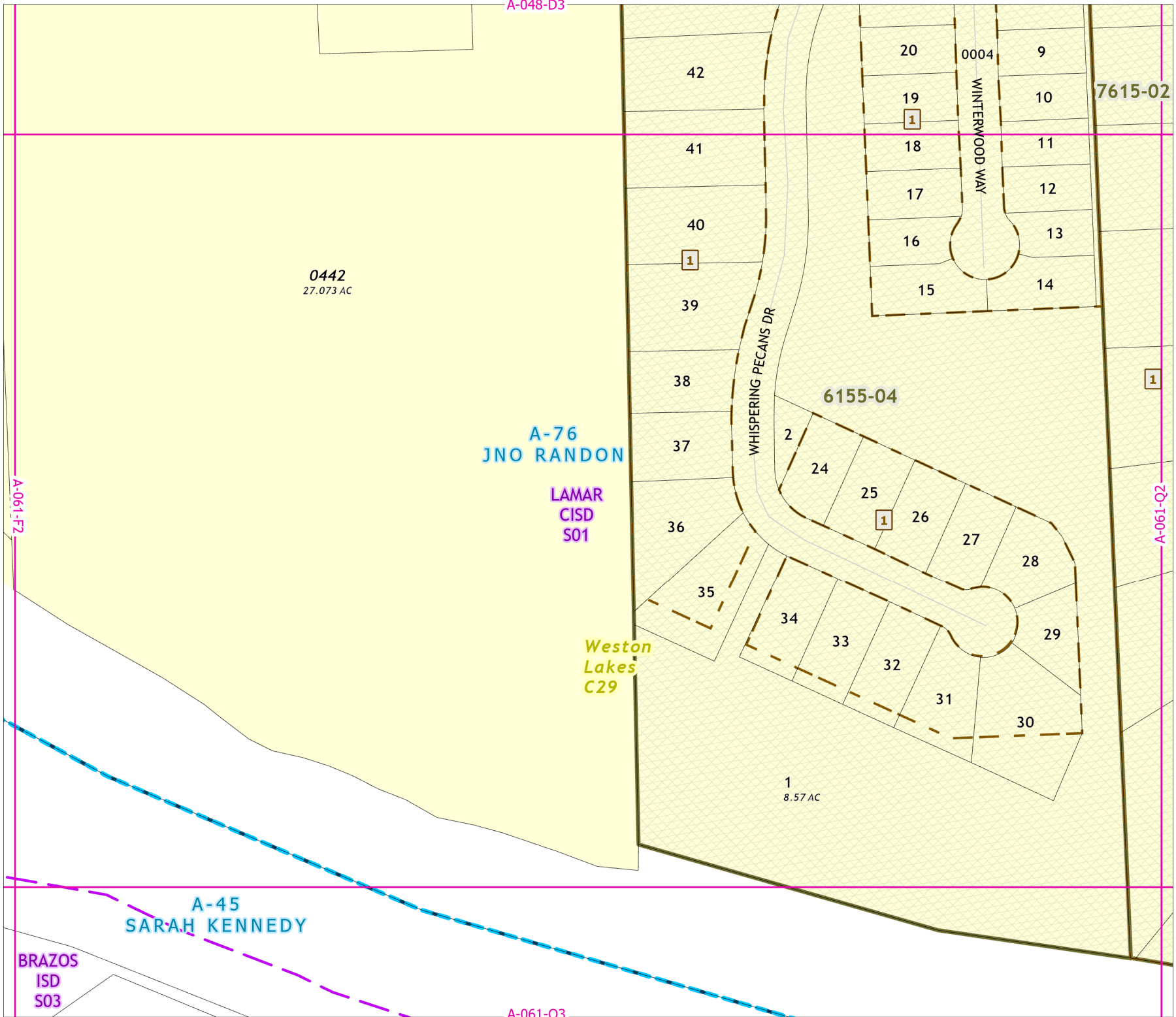
Fort Bend Central Appraisal District (FBCAD) is not authorized to determine legal title to property or establish the legal boundaries of property. FBCAD establishes appraisal records based on information from various sources, including but not limited to deeds, plats and surveys provided to but not created by the district. FBCAD is not responsible for errors or omissions in information submitted to and reviewed by the district. If any errors or omission are detected, contact the GIS Department of the FBCAD.



Grid Location Reference



County Location Reference

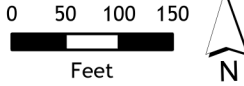


A-061-Q3

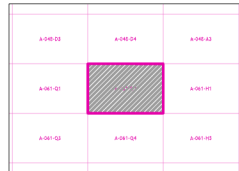
2021 Certified Tax Roll



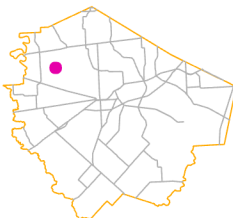
Grid Page
A-061-Q2



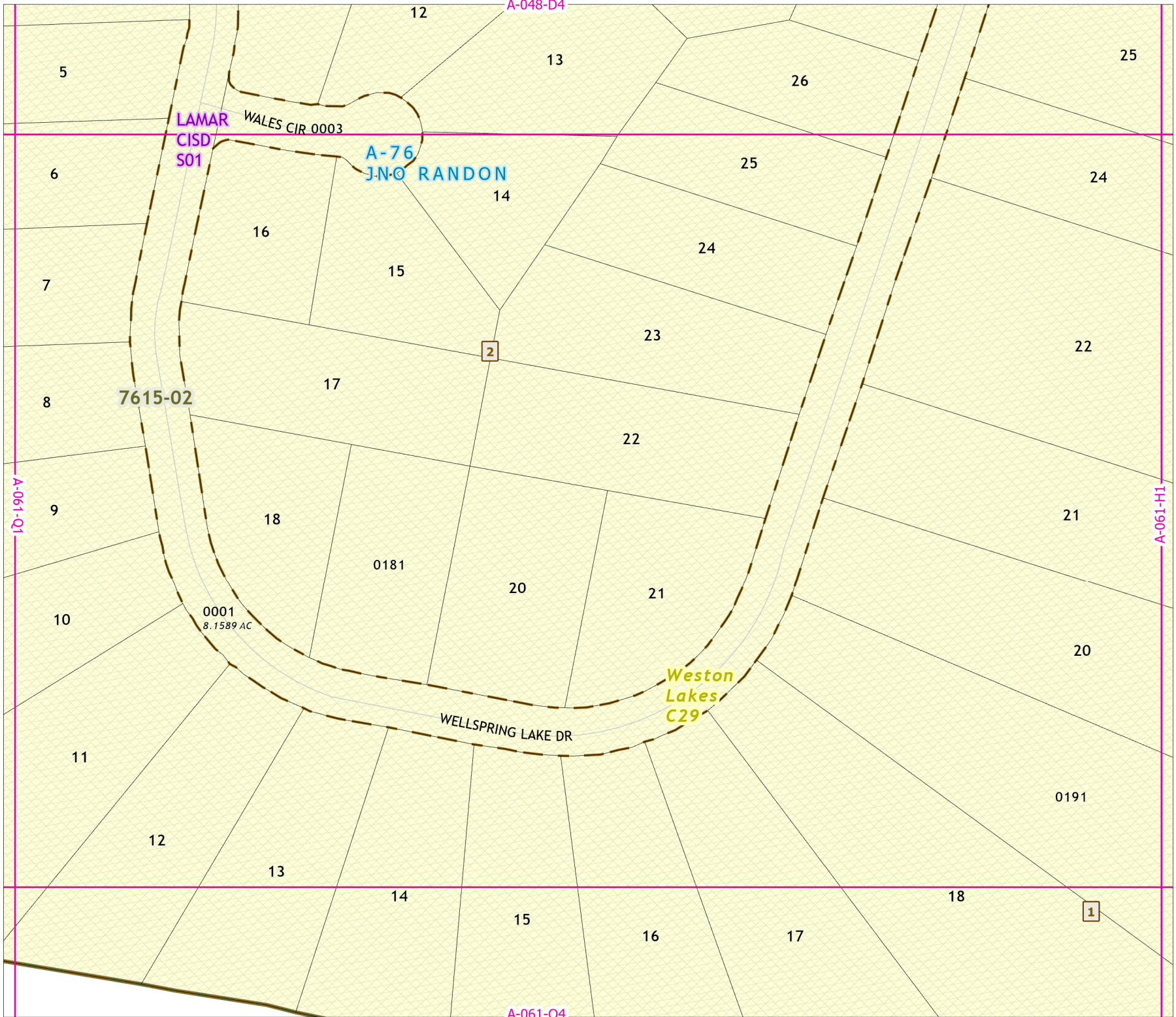
Fort Bend Central Appraisal District (FBCAD) is not authorized to determine legal title to property or establish the legal boundaries of property. FBCAD establishes appraisal records based on information from various sources, including but not limited to deeds, plats and surveys provided to but not created by the district. FBCAD is not responsible for errors or omissions in information submitted to and reviewed by the district. If any errors or omission are detected, contact the GIS Department of the FBCAD.



Grid Location Reference



County Location Reference



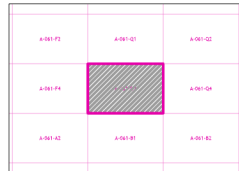
2021 Certified Tax Roll



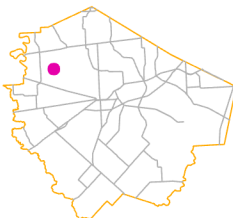
Grid Page
A-061-Q3



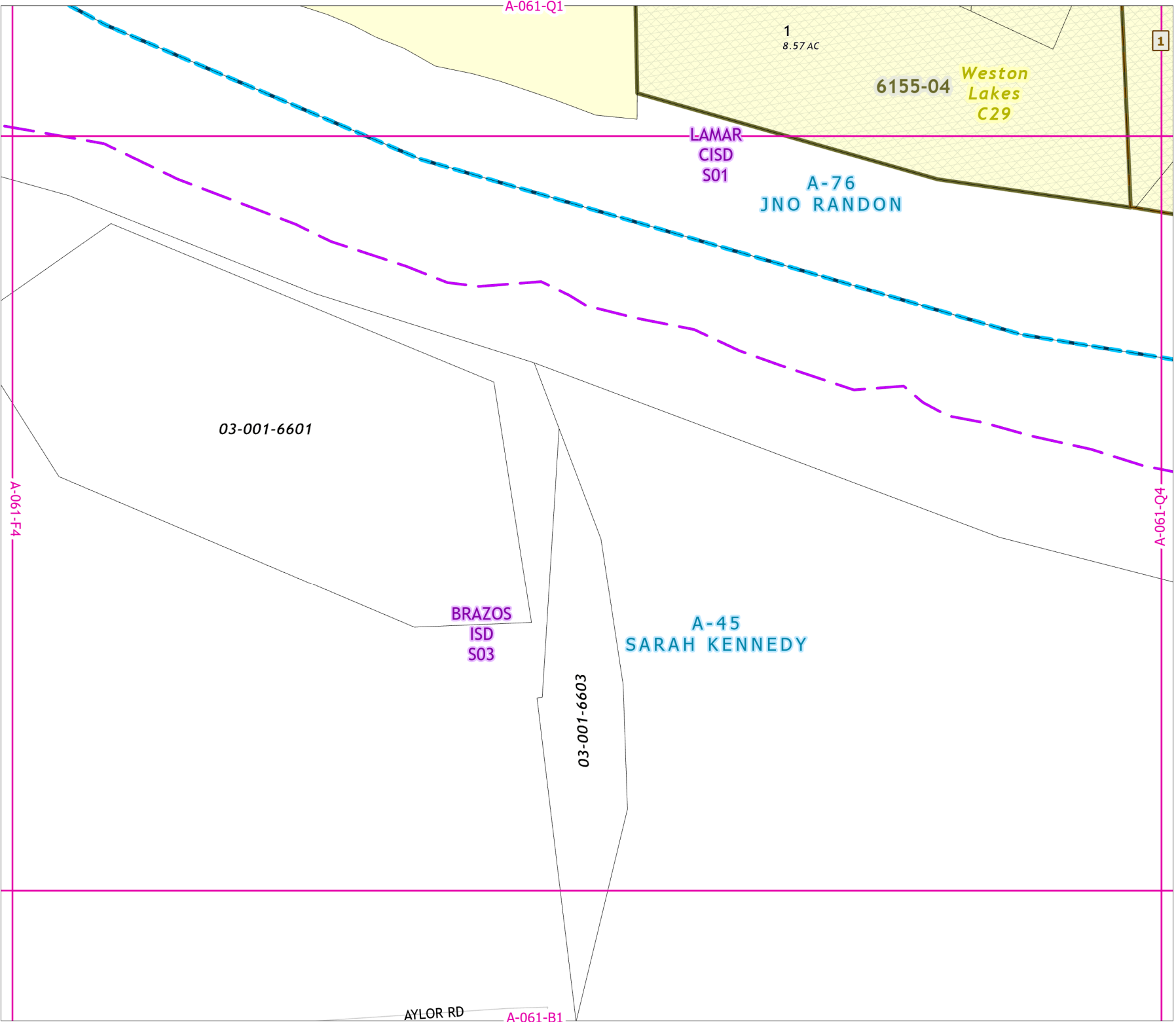
Fort Bend Central Appraisal District (FBCAD) is not authorized to determine legal title to property or establish the legal boundaries of property. FBCAD establishes appraisal records based on information from various sources, including but not limited to deeds, plats and surveys provided to but not created by the district. FBCAD is not responsible for errors or omissions in information submitted to and reviewed by the district. If any errors or omission are detected, contact the GIS Department of the FBCAD.



Grid Location Reference



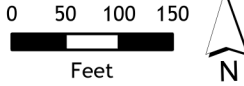
County Location Reference



2021 Certified Tax Roll



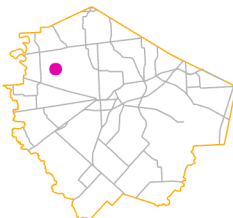
Grid Page
A-061-Q4



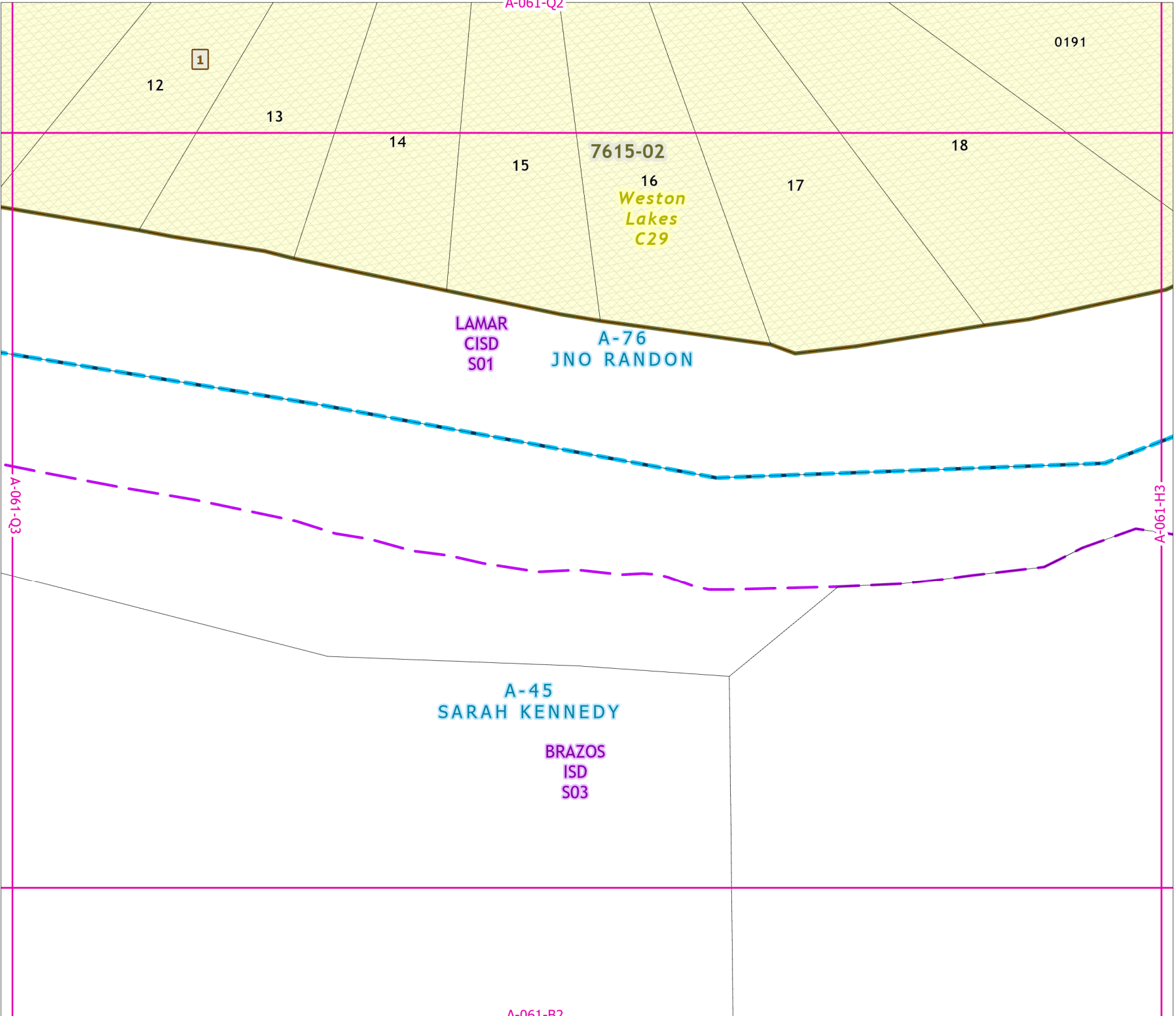
Fort Bend Central Appraisal District (FBCAD) is not authorized to determine legal title to property or establish the legal boundaries of property. FBCAD establishes appraisal records based on information from various sources, including but not limited to deeds, plats and surveys provided to but not created by the district. FBCAD is not responsible for errors or omissions in information submitted to and reviewed by the district. If any errors or omission are detected, contact the GIS Department of the FBCAD.

A-061-Q1	A-061-Q2	A-061-Q3
A-061-Q3	A-061-Q4	A-061-Q5
A-061-Q5	A-061-Q6	A-061-Q7

Grid Location Reference



County Location Reference

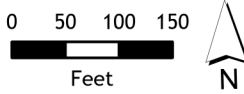




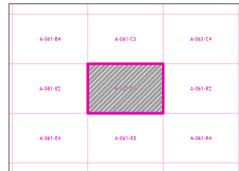
Grid Page A-061-R1

A-45
SARAH KENNEDY

BRAZOS
ISD
S03



Fort Bend Central Appraisal District (FBCAD) is not authorized to determine legal title to property or establish the legal boundaries of property. FBCAD establishes appraisal records based on information from various sources, including but not limited to deeds, plats and surveys provided to but not created by the district. FBCAD is not responsible for errors or omissions in information submitted to and reviewed by the district. If any errors or omission are detected, contact the GIS Department of the FBCAD.



Grid Location Reference



County Location Reference

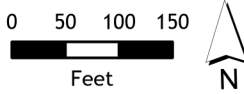


Grid Page A-061-R2

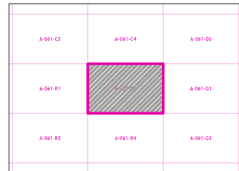
A-45
SARAH KENNEDY

BRAZOS
ISD
S03

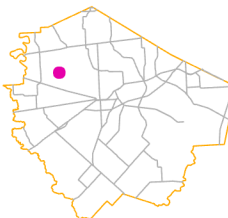
13-005-4201
2155 AC



Fort Bend Central Appraisal District (FBCAD) is not authorized to determine legal title to property or establish the legal boundaries of property. FBCAD establishes appraisal records based on information from various sources, including but not limited to deeds, plats and surveys provided to but not created by the district. FBCAD is not responsible for errors or omissions in information submitted to and reviewed by the district. If any errors or omission are detected, contact the GIS Department of the FBCAD.



Grid Location Reference



County Location Reference

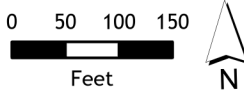
2021 Certified Tax Roll



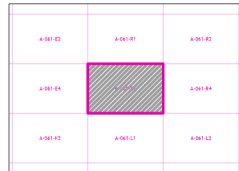
**Grid Page
A-061-R3**

**A-45
SARAH KENNEDY**

**BRAZOS
ISD
S03**



Fort Bend Central Appraisal District (FBCAD) is not authorized to determine legal title to property or establish the legal boundaries of property. FBCAD establishes appraisal records based on information from various sources, including but not limited to deeds, plats and surveys provided to but not created by the district. FBCAD is not responsible for errors or omissions in information submitted to and reviewed by the district. If any errors or omission are detected, contact the GIS Department of the FBCAD.



Grid Location Reference



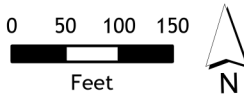
County Location Reference



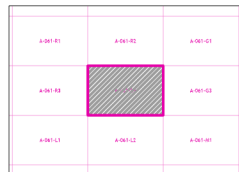
Grid Page A-061-R4

A-45
SARAH KENNEDY

BRAZOS
ISD
S03



Fort Bend Central Appraisal District (FBCAD) is not authorized to determine legal title to property or establish the legal boundaries of property. FBCAD establishes appraisal records based on information from various sources, including but not limited to deeds, plats and surveys provided to but not created by the district. FBCAD is not responsible for errors or omissions in information submitted to and reviewed by the district. If any errors or omission are detected, contact the GIS Department of the FBCAD.



Grid Location Reference



County Location Reference